

A417 Missing Link
TR010056

6.4 Environmental Statement
Appendix 6.5 Trial Trenching Report
Part 4 of 4

Planning Act 2008

APFP Regulation 5(2)(a)
Infrastructure Planning (Applications: Prescribed Forms and
Procedure) Regulations 2009

Volume 6

May 2021

Infrastructure Planning

Planning Act 2008

**The Infrastructure Planning
(Applications: Prescribed Forms
and Procedure) Regulations 2009**

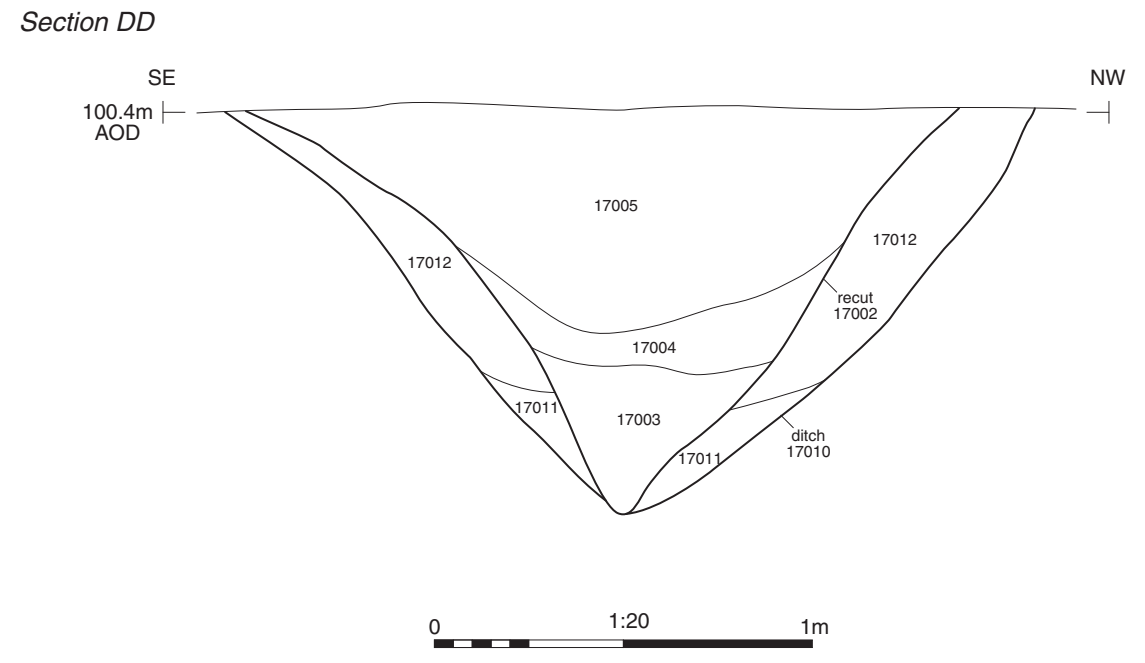
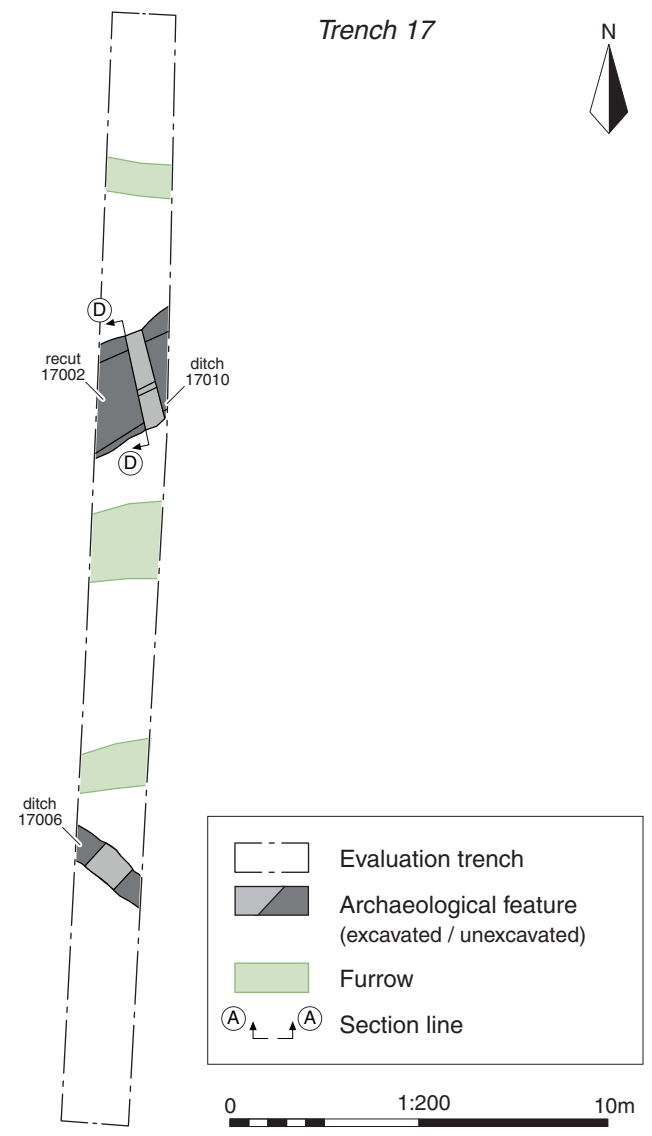
A417 Missing Link

Development Consent Order 202[x]

**6.4 Environmental Statement
Appendix 6.5 Trial Trenching Report
Part 4 of 4**

Regulation Number:	5(2)(a)
Planning Inspectorate Scheme Reference	TR010056
Application Document Reference	6.4
Author:	A417 Missing Link

Version	Date	Status of Version
C01	May 2021	Application Submission



Ditch 17010 and recut 17002, looking south-west (1m scale)

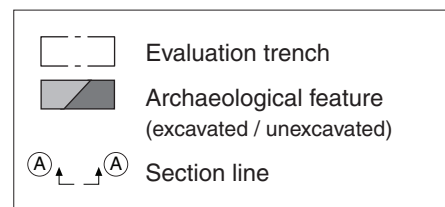
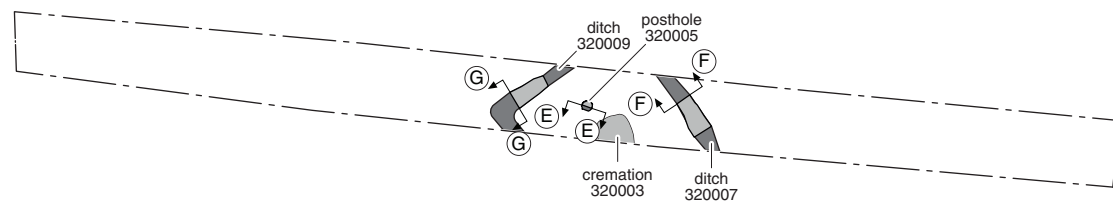
Andover 01264 347630
 Cirencester 01285 771022
 Exeter 01392 573970
 Milton Keynes 01908 564660
 Suffolk 01449 900120
 www.cotswoldarchaeology.co.uk
 enquiries@cotswoldarchaeology.co.uk

PROJECT TITLE
 A417 Missing Link, Birdlip,
 Gloucestershire

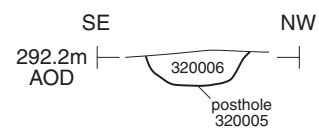
FIGURE TITLE
 Area 1, Trench 17: plan, section and
 photograph

DRAWN BY	RW	PROJECT NO.	CR0463	FIGURE NO.
CHECKED BY	DJB	DATE	03/02/2021	34
APPROVED BY	DS	SCALE@A3	1:200, 1:20	

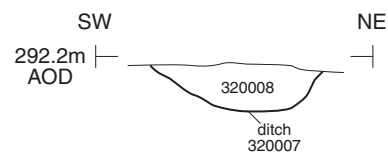
Trench 320




Section EE



Section FF



Section GG



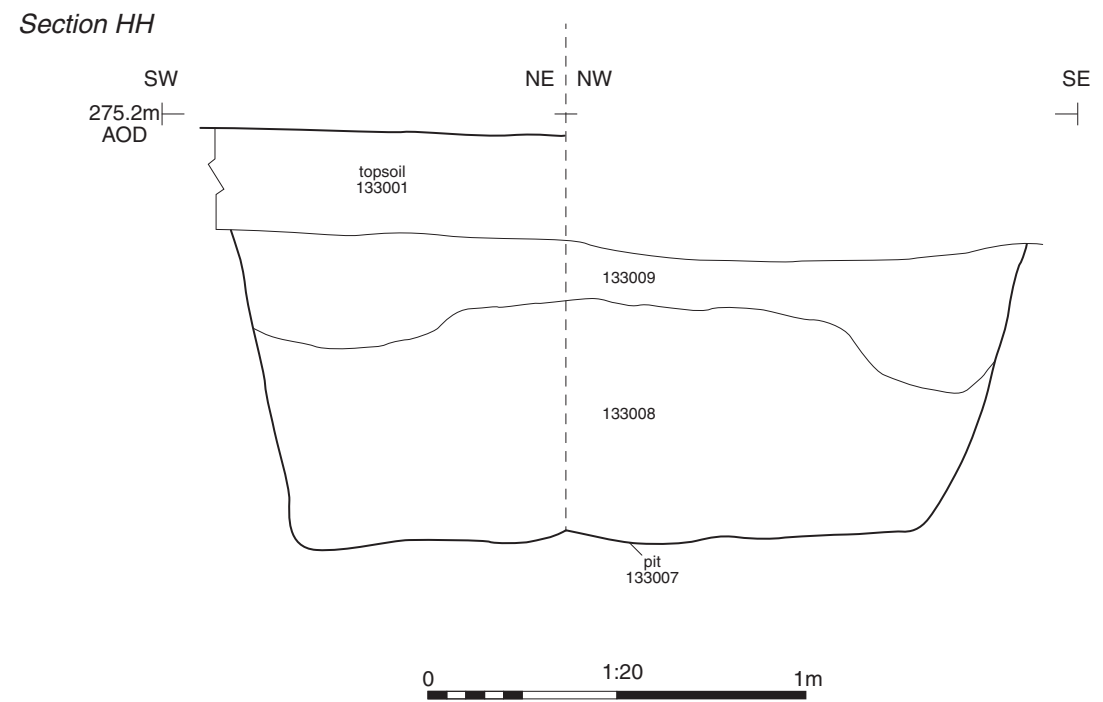
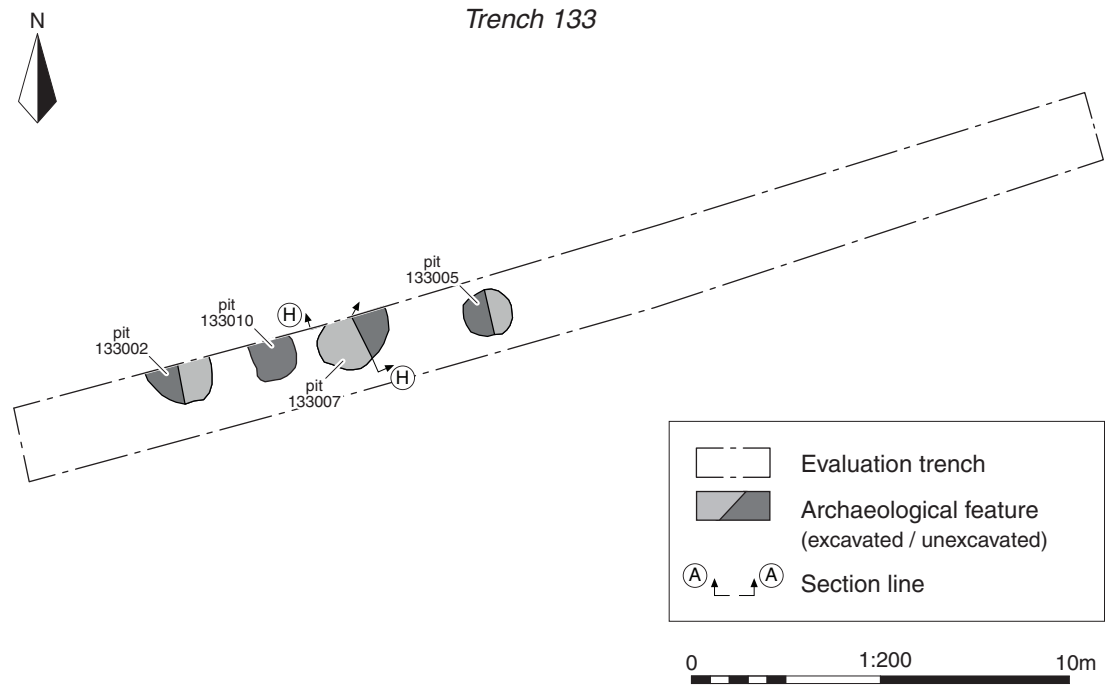
Ditch 320007, posthole 320005, and ditch 320009 (foreground to background), looking west (1m scale)

Cotswold Archaeology
 Andover 01264 347630
 Cirencester 01285 771022
 Exeter 01392 573970
 Milton Keynes 01908 564660
 Suffolk 01449 900120
www.cotswoldarchaeology.co.uk
enquiries@cotswoldarchaeology.co.uk

PROJECT TITLE
 A417 Missing Link, Birdlip,
 Gloucestershire

FIGURE TITLE
 Area 2 Field A, Trench 320: plan,
 sections and photograph

DRAWN BY	RW	PROJECT NO.	CR0463	FIGURE NO.
CHECKED BY	DJB	DATE	03/02/2021	35
APPROVED BY	DS	SCALE@A3	1:200, 1:20	



Pit 133007, looking north-east (1m scale)

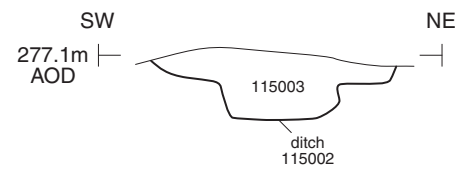
Andover 01264 347630
 Cirencester 01285 771022
 Exeter 01392 573970
 Milton Keynes 01908 564660
 Suffolk 01449 900120
 www.cotswoldarchaeology.co.uk
 enquiries@cotswoldarchaeology.co.uk

PROJECT TITLE
 A417 Missing Link, Birdlip,
 Gloucestershire

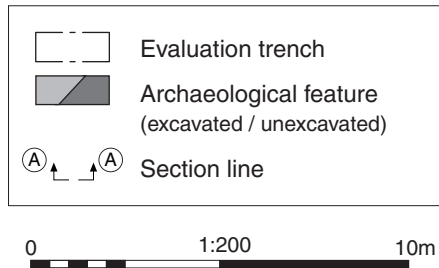
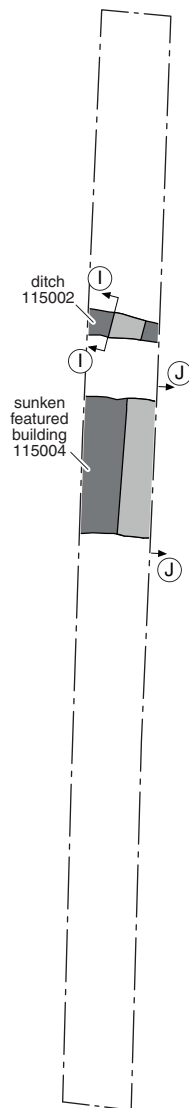
FIGURE TITLE
 Area 2 Field B, Trench 133: plan,
 section and photograph

DRAWN BY	RW	PROJECT NO.	CR0463	FIGURE NO.
CHECKED BY	DJB	DATE	03/02/2021	36
APPROVED BY	DS	SCALE@A3	1:200, 1:20	

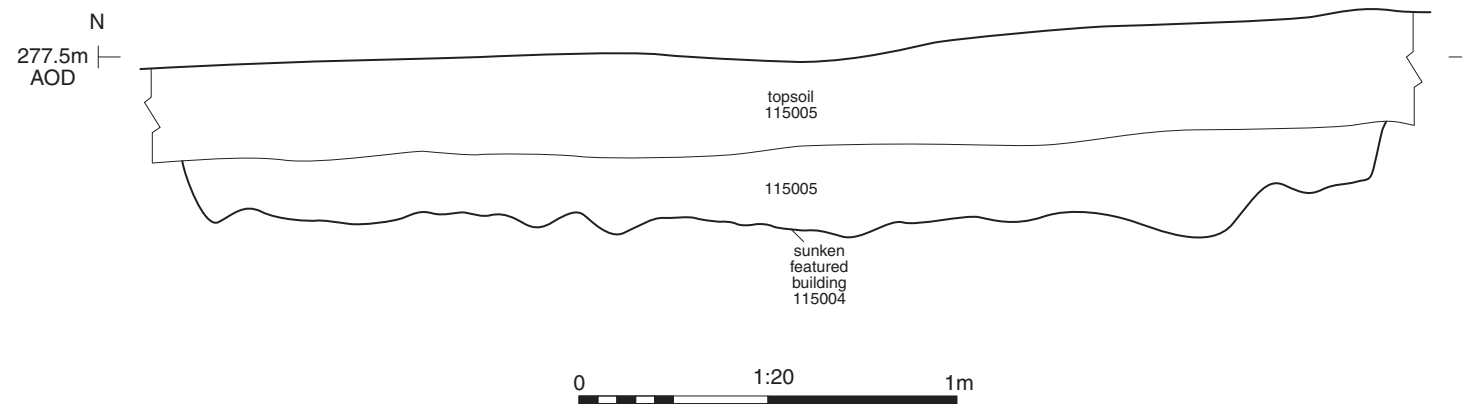
Section II



Trench 115



Section JJ



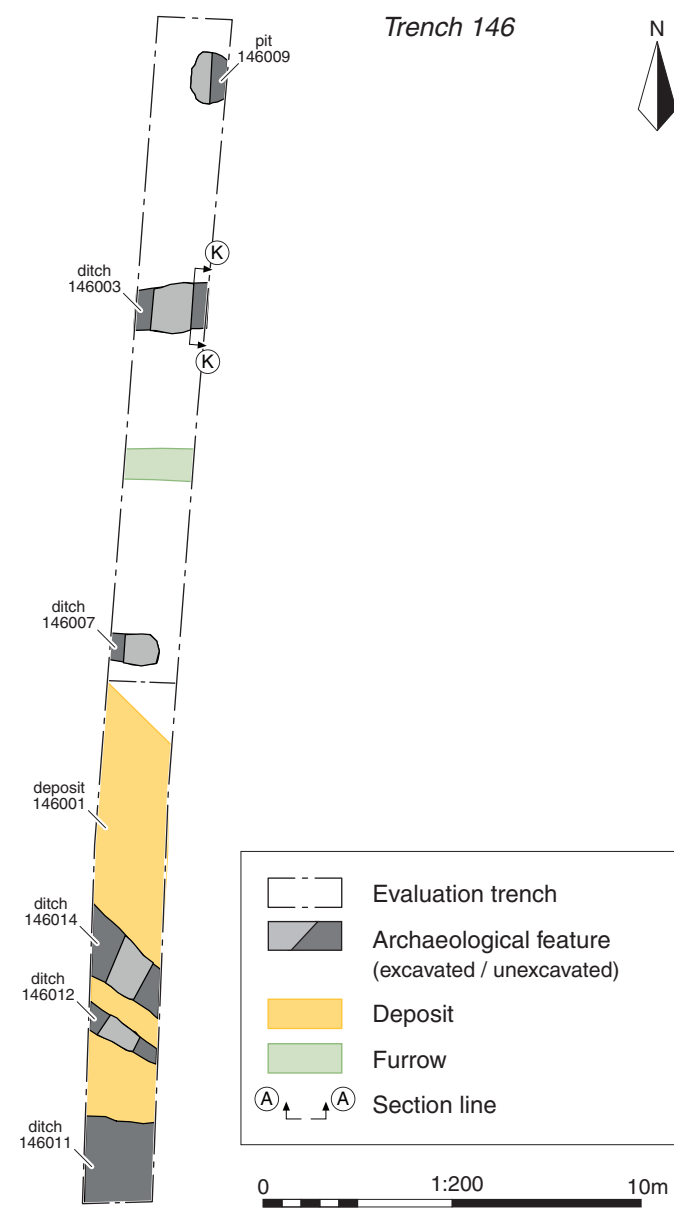
Sunken featured building 115004, looking south-east (1m scale)

Cotswold Archaeology
 Andover 01264 347630
 Cirencester 01285 771022
 Exeter 01392 573970
 Milton Keynes 01908 564660
 Suffolk 01449 900120
 www.cotswoldarchaeology.co.uk
 enquiries@cotswoldarchaeology.co.uk

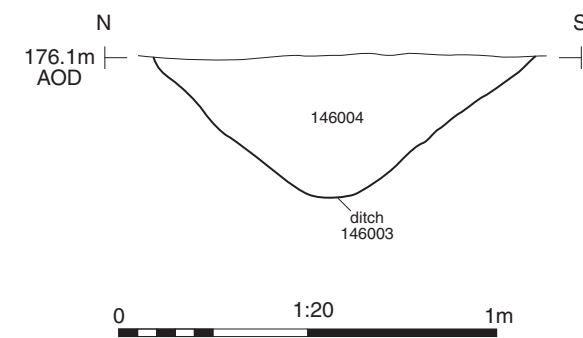
PROJECT TITLE
 A417 Missing Link, Birdlip,
 Gloucestershire

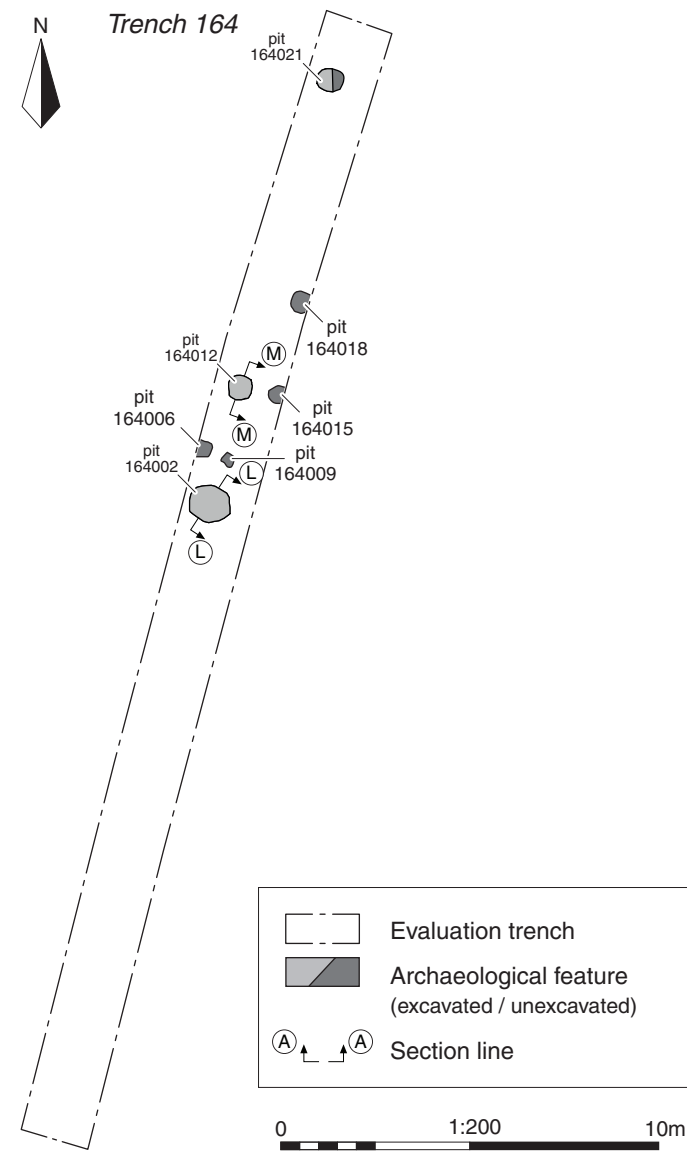
FIGURE TITLE
 Area 2 Field B, Trench 115: plan,
 sections and photograph

DRAWN BY RW PROJECT NO. CR0463 FIGURE NO.
 CHECKED BY DJB DATE 03/02/2021
 APPROVED BY DS SCALE@A3 1:200, 1:20 37

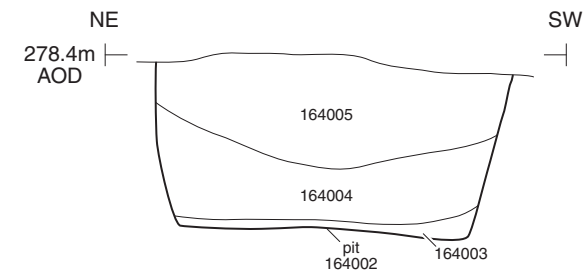


Section KK

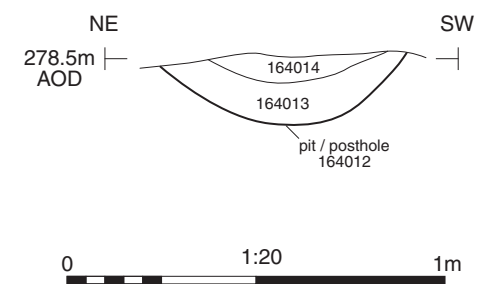




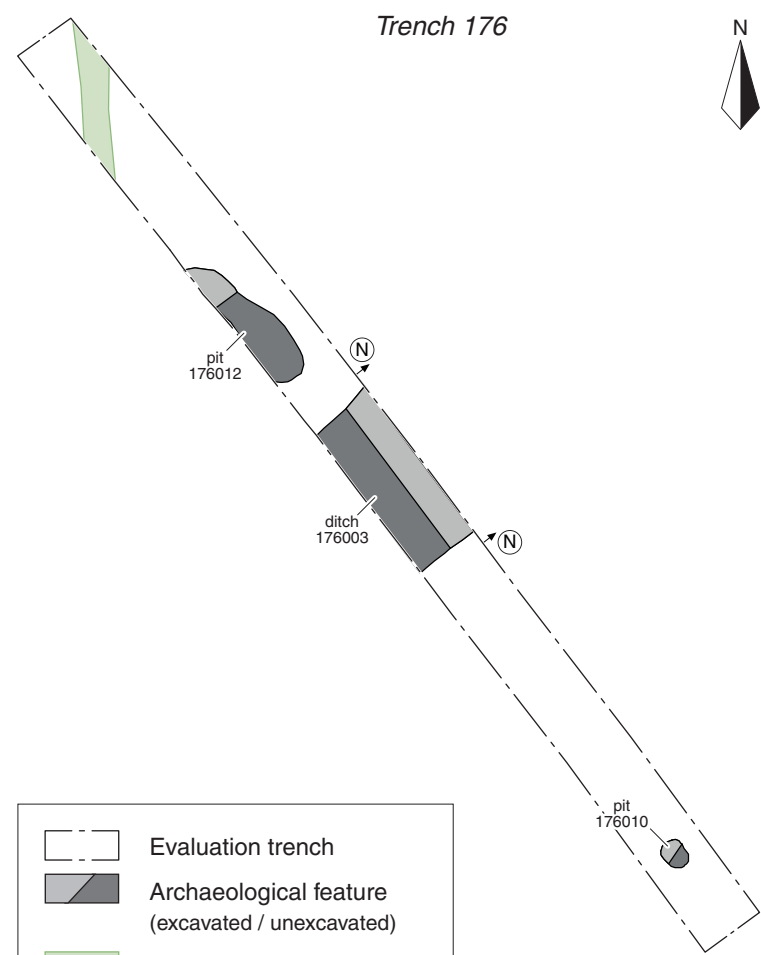
Section LL



Section MM




Pit 164002, looking south-east (0.4m scale)



- Evaluation trench
- Archaeological feature (excavated / unexcavated)
- Furrow
- Section line

0 1:200 10m

Section NN



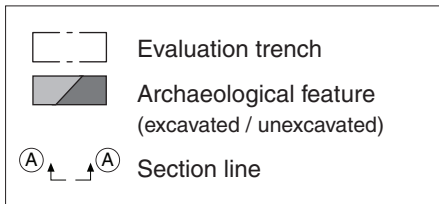
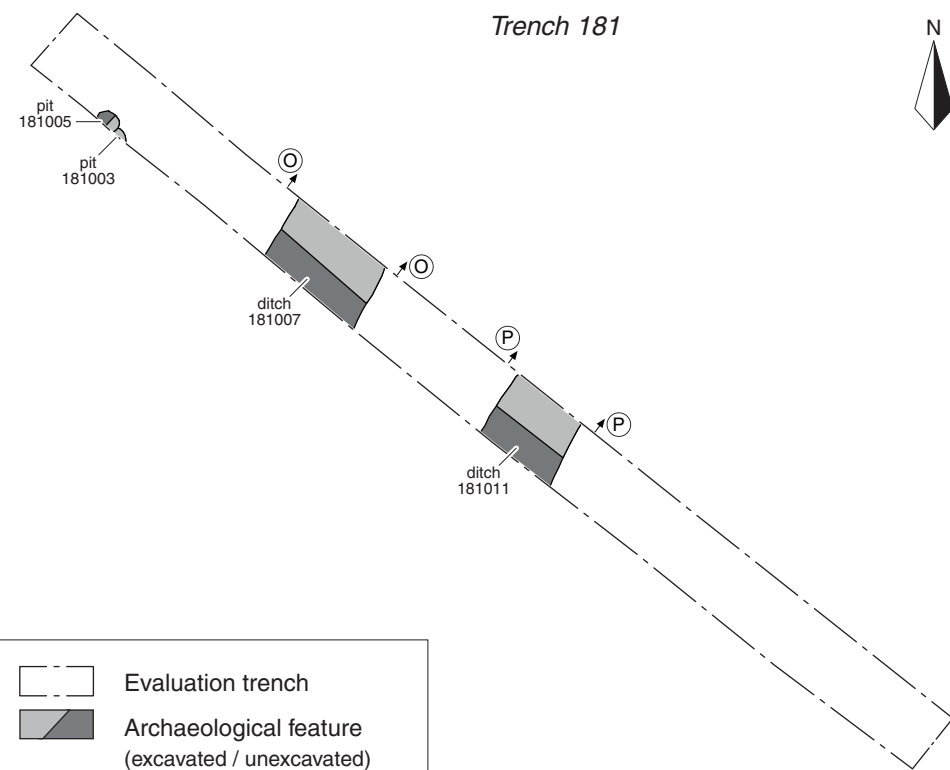
Ditch 176003, looking south-east (1m scales)

Cotswold Archaeology
 Andover 01264 347630
 Cirencester 01285 771022
 Exeter 01392 573970
 Milton Keynes 01908 564660
 Suffolk 01449 900120
 www.cotswoldarchaeology.co.uk
 enquiries@cotswoldarchaeology.co.uk

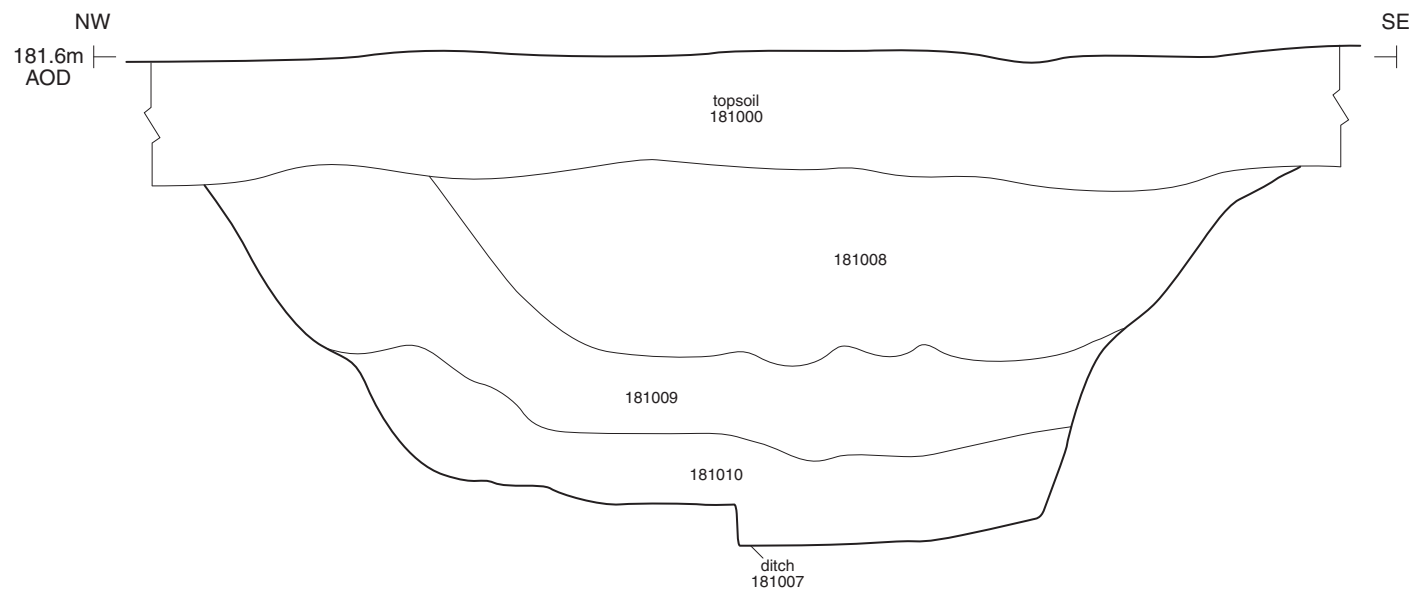
PROJECT TITLE
 A417 Missing Link, Birdlip,
 Gloucestershire

FIGURE TITLE
 Area 2 Field D, Trench 176: plan,
 section and photograph

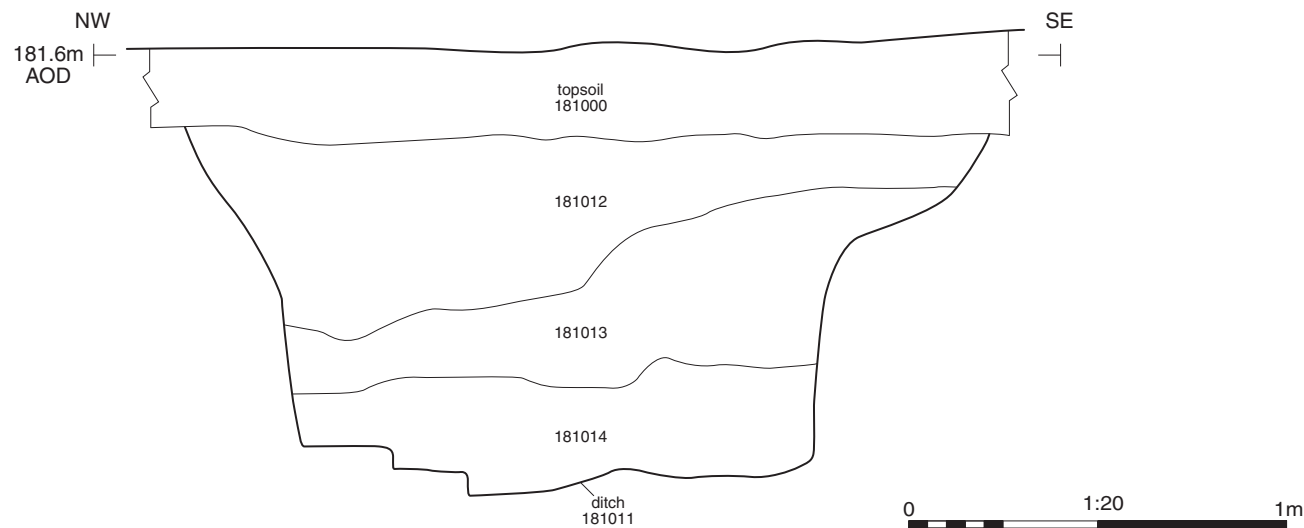
DRAWN BY	RW	PROJECT NO.	CR0463	FIGURE NO.
CHECKED BY	DJB	DATE	03/02/2021	40
APPROVED BY	DS	SCALE@A3	1:200, 1:20	



Section OO



Section PP



Ditch 181007, looking north-east (1m scale)



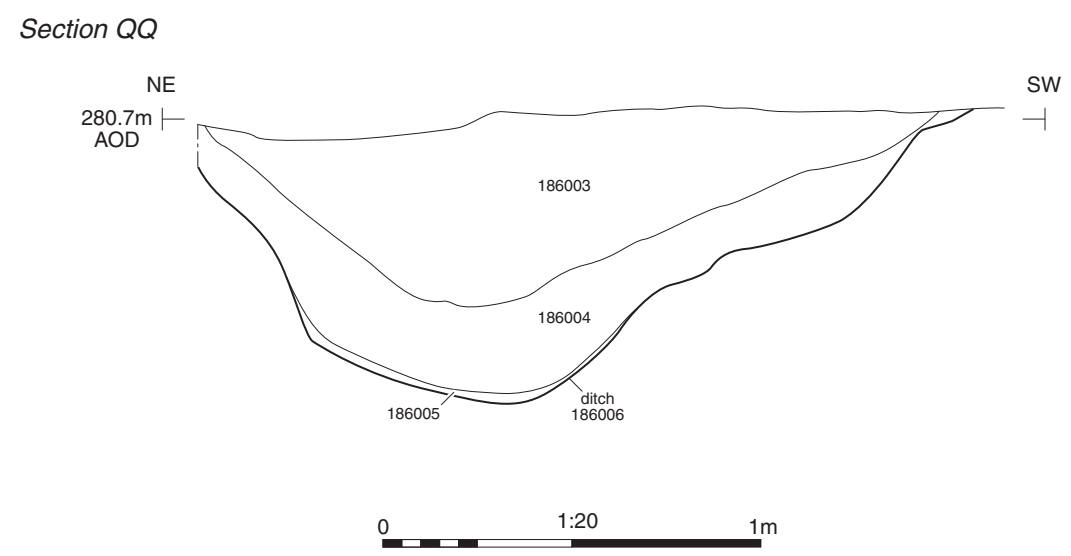
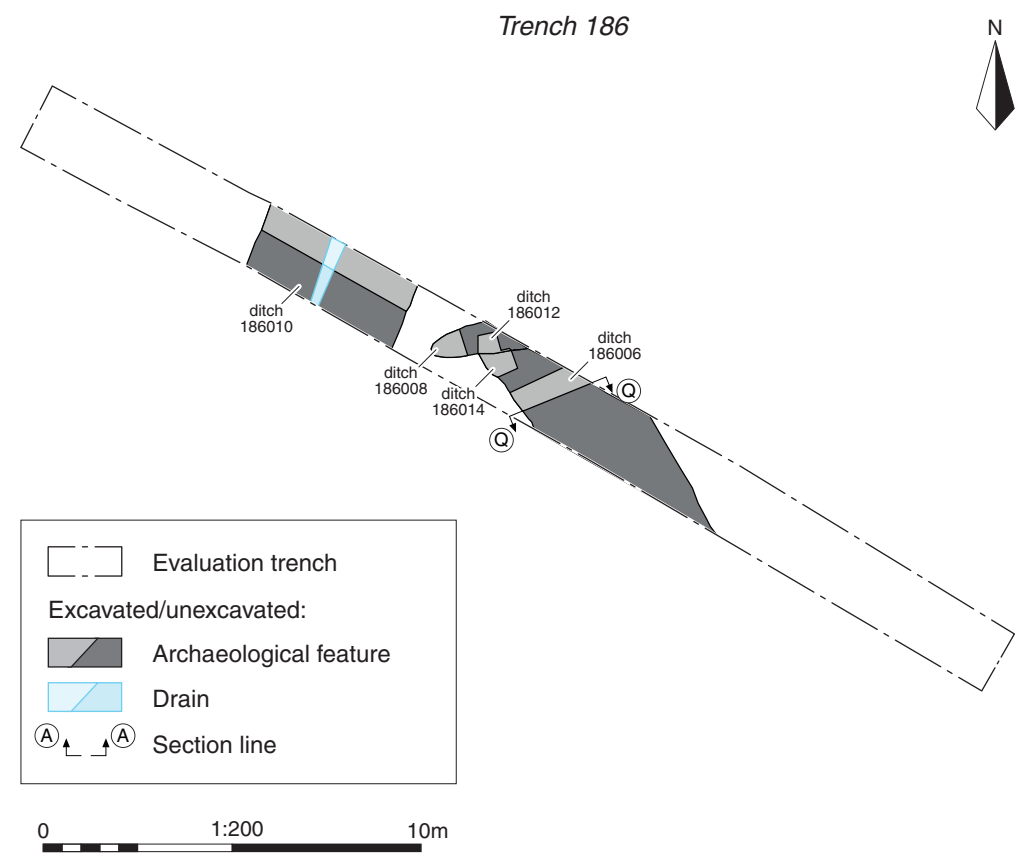
Ditch 181011, looking north-east (1m scale)

Andover 01264 347630
 Cirencester 01285 771022
 Exeter 01392 573970
 Milton Keynes 01908 564660
 Suffolk 01449 900120
 www.cotswoldarchaeology.co.uk
 enquiries@cotswoldarchaeology.co.uk

PROJECT TITLE
**A417 Missing Link, Birdlip,
 Gloucestershire**

FIGURE TITLE
**Area 2 Field D, Trench 181: plan,
 sections and photographs**

DRAWN BY **RW** PROJECT NO. **CR0463** FIGURE NO.
 CHECKED BY **DJB** DATE **03/02/2021**
 APPROVED BY **DS** SCALE@A3 **1:200, 1:20** **41**

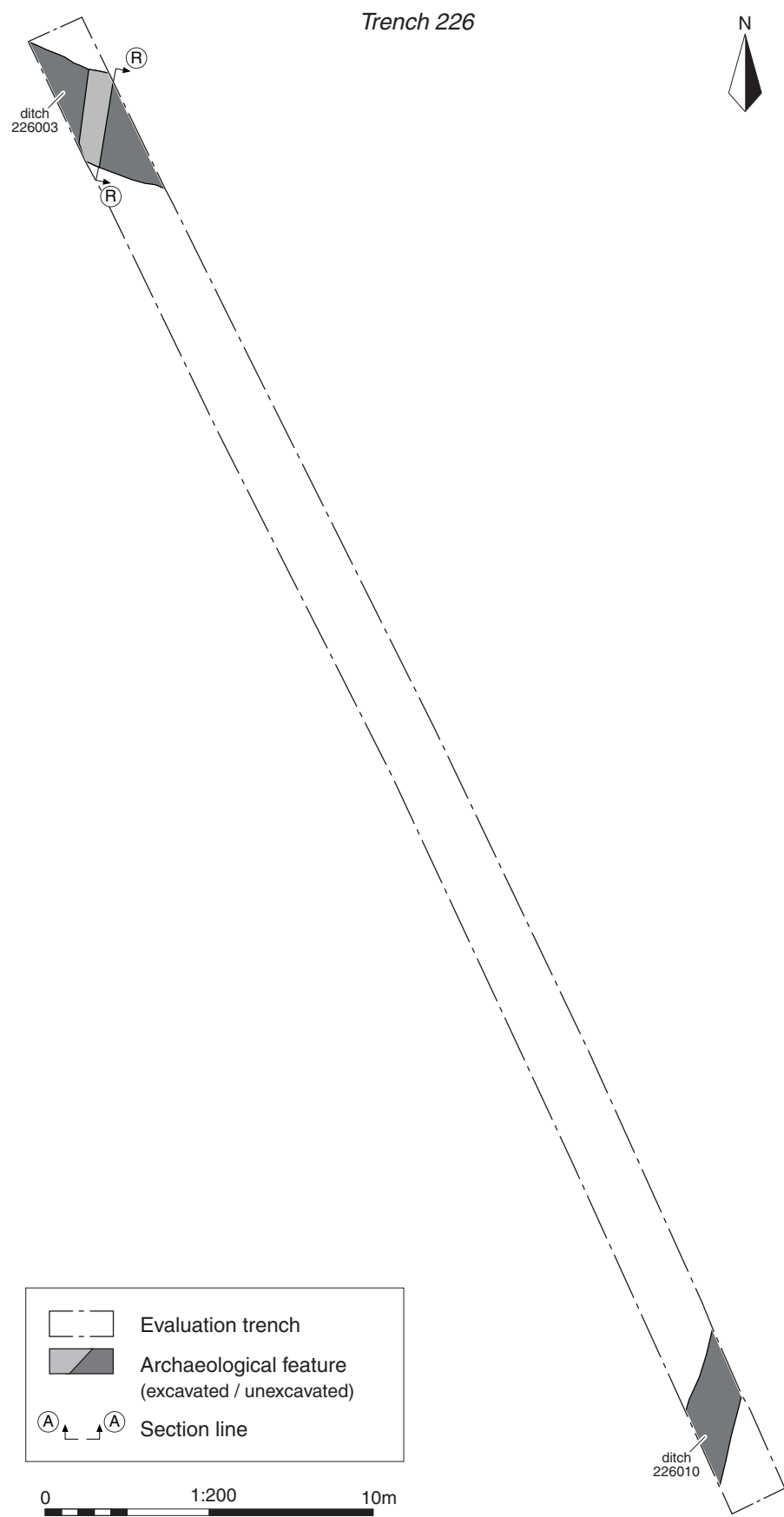


Andover 01264 347630
 Cirencester 01285 771022
 Exeter 01392 573970
 Milton Keynes 01908 564660
 Suffolk 01449 900120
 www.cotswoldarchaeology.co.uk
 enquiries@cotswoldarchaeology.co.uk

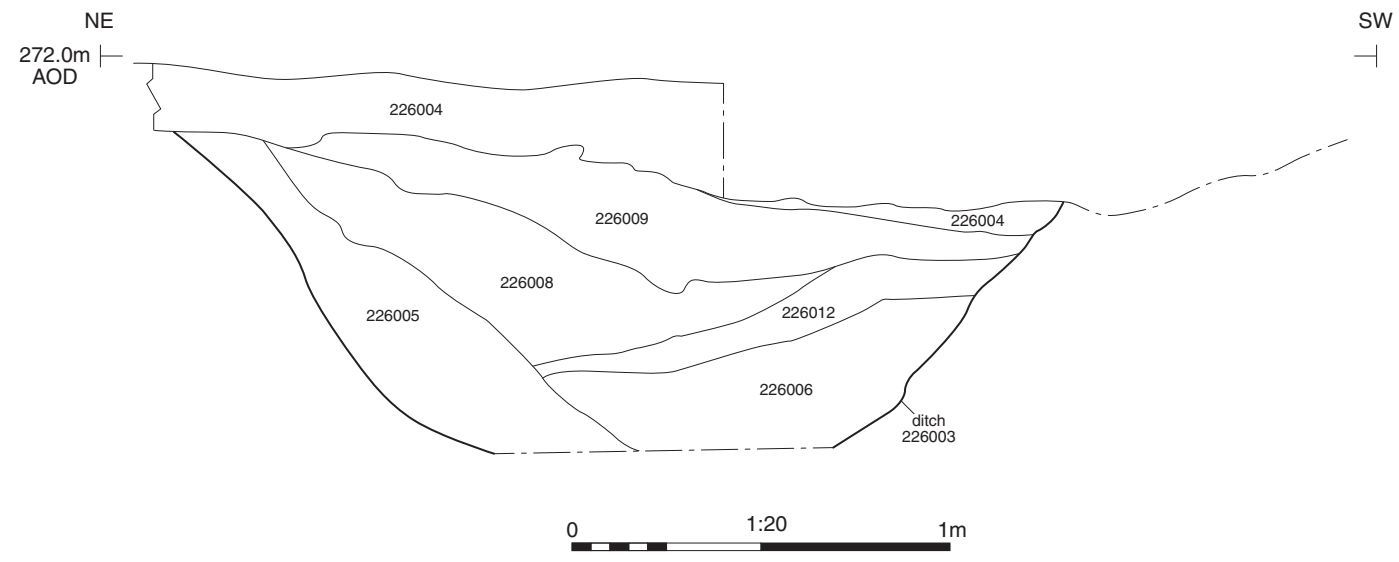
PROJECT TITLE
 A417 Missing Link, Birdlip,
 Gloucestershire

FIGURE TITLE
Area 2 Field D, Trench 186: plan and section

DRAWN BY	RW	PROJECT NO.	CR0463	FIGURE NO.
CHECKED BY	DJB	DATE	03/02/2021	42
APPROVED BY	DS	SCALE@A3	1:200, 1:20	



Section RR



Ditch 226003, looking south-east (1m scale)

[Andover 01264 347630](tel:01264347630)
 [Cirencester 01285 771022](tel:01285771022)
 [Exeter 01392 573970](tel:01392573970)
 [Milton Keynes 01908 564660](tel:01908564660)
 [Suffolk 01449 900120](tel:01449900120)
www.cotswoldarchaeology.co.uk
enquiries@cotswoldarchaeology.co.uk

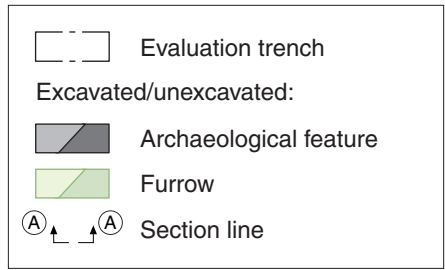
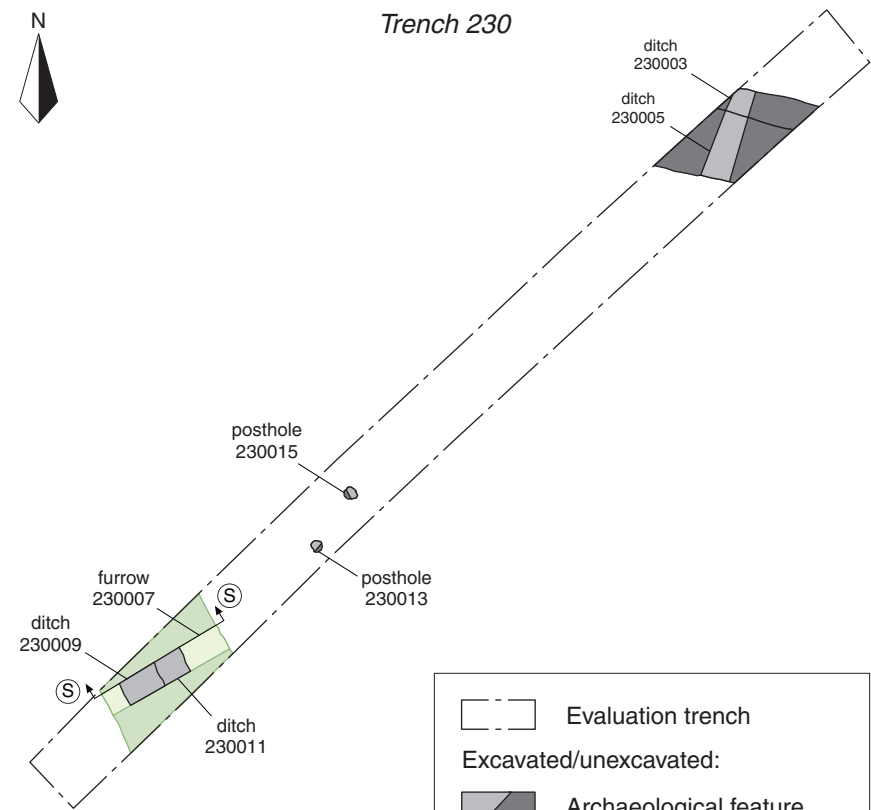
PROJECT TITLE
**A417 Missing Link, Birdlip,
 Gloucestershire**

FIGURE TITLE
**Area 2 Field F, Trench 226: plan,
 section and photograph**

DRAWN BY	RW	PROJECT NO.	CR0463	FIGURE NO.
CHECKED BY	DJB	DATE	03/02/2021	43
APPROVED BY	DS	SCALE@A3	1:200, 1:20	

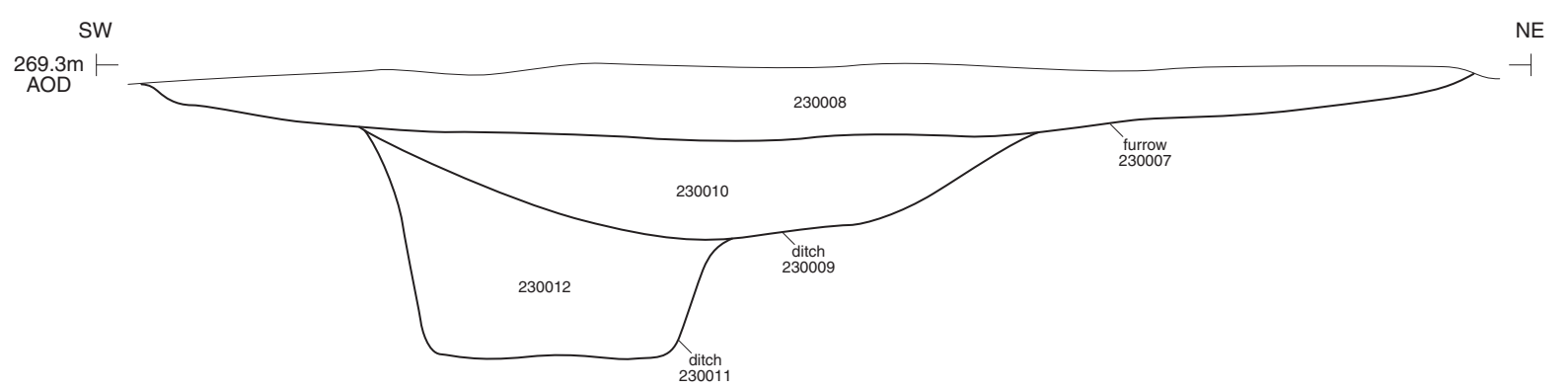


Trench 230



Furrow 230007 and ditches 230009 and 230011, looking north-east (1m scale)

Section SS



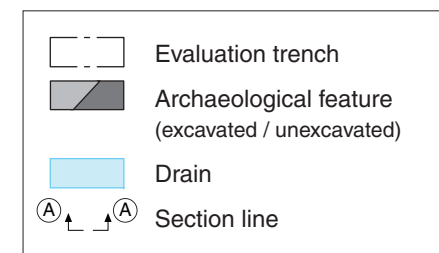
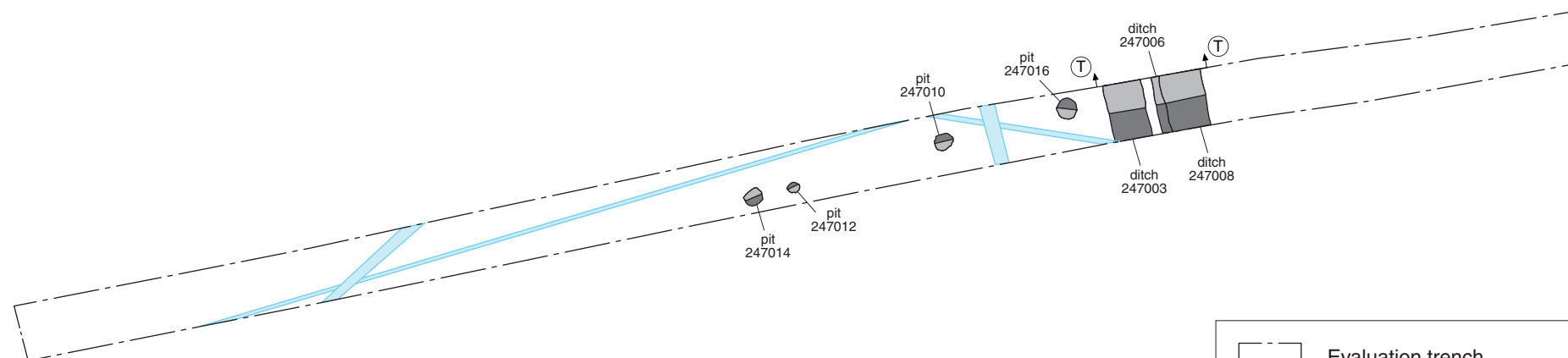

Cotswold Archaeology
 Andover 01264 347630
 Cirencester 01285 771022
 Exeter 01392 573970
 Milton Keynes 01908 564660
 Suffolk 01449 900120
 www.cotswoldarchaeology.co.uk
 enquiries@cotswoldarchaeology.co.uk

PROJECT TITLE
**A417 Missing Link, Birdlip,
 Gloucestershire**
 FIGURE TITLE
**Area 2 Field G, Trench 230: plan,
 section and photograph**

DRAWN BY	AW	PROJECT NO.	CR0463	FIGURE NO.
CHECKED BY	DJB	DATE	27/04/2021	44
APPROVED BY	DS	SCALE@A3	1:200, 1:20	



Trench 247

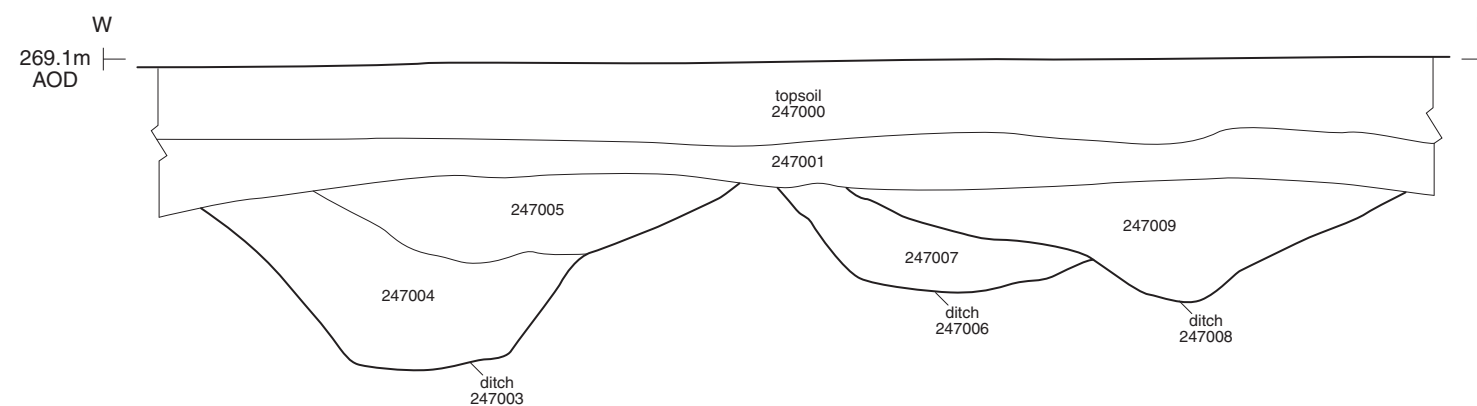


0 1:200 10m



Ditch 247003, looking north (1m scale)

Section TT



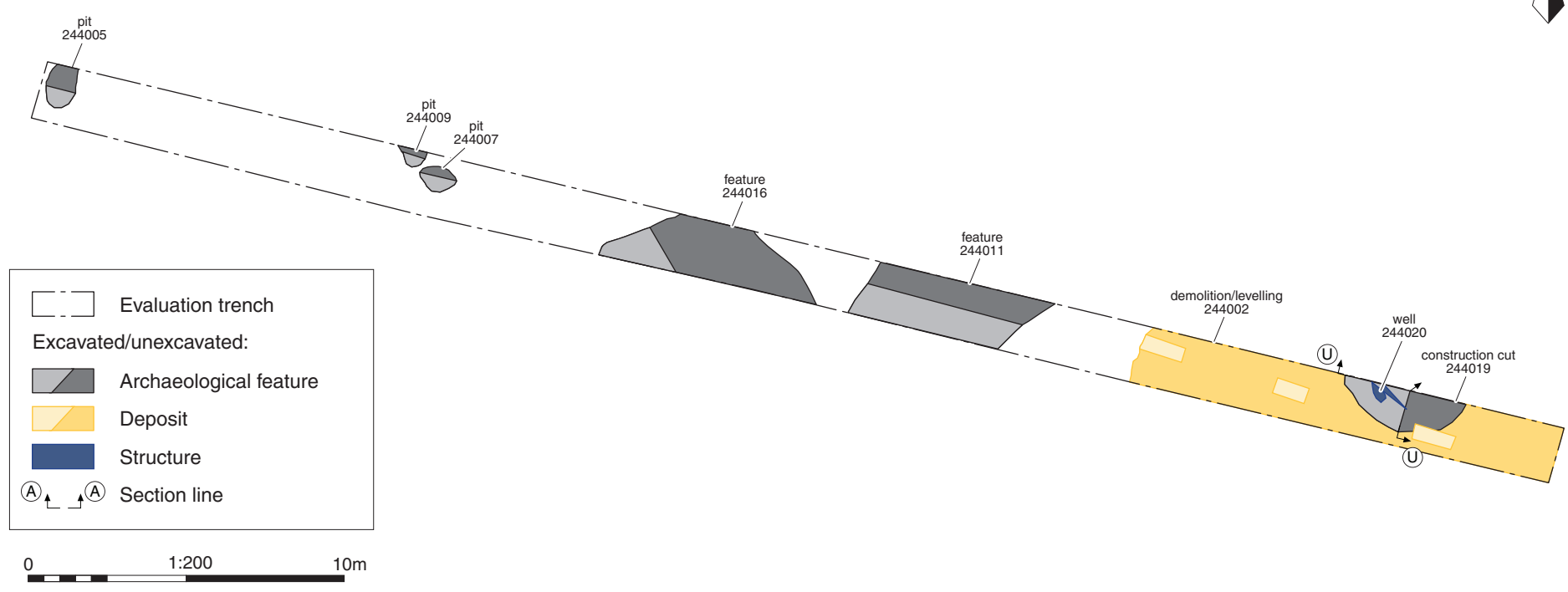
0 1:20 1m


Cotswold Archaeology
 Andover 01264 347630
 Cirencester 01285 771022
 Exeter 01392 573970
 Milton Keynes 01908 564660
 Suffolk 01449 900120
 www.cotswoldarchaeology.co.uk
 enquiries@cotswoldarchaeology.co.uk

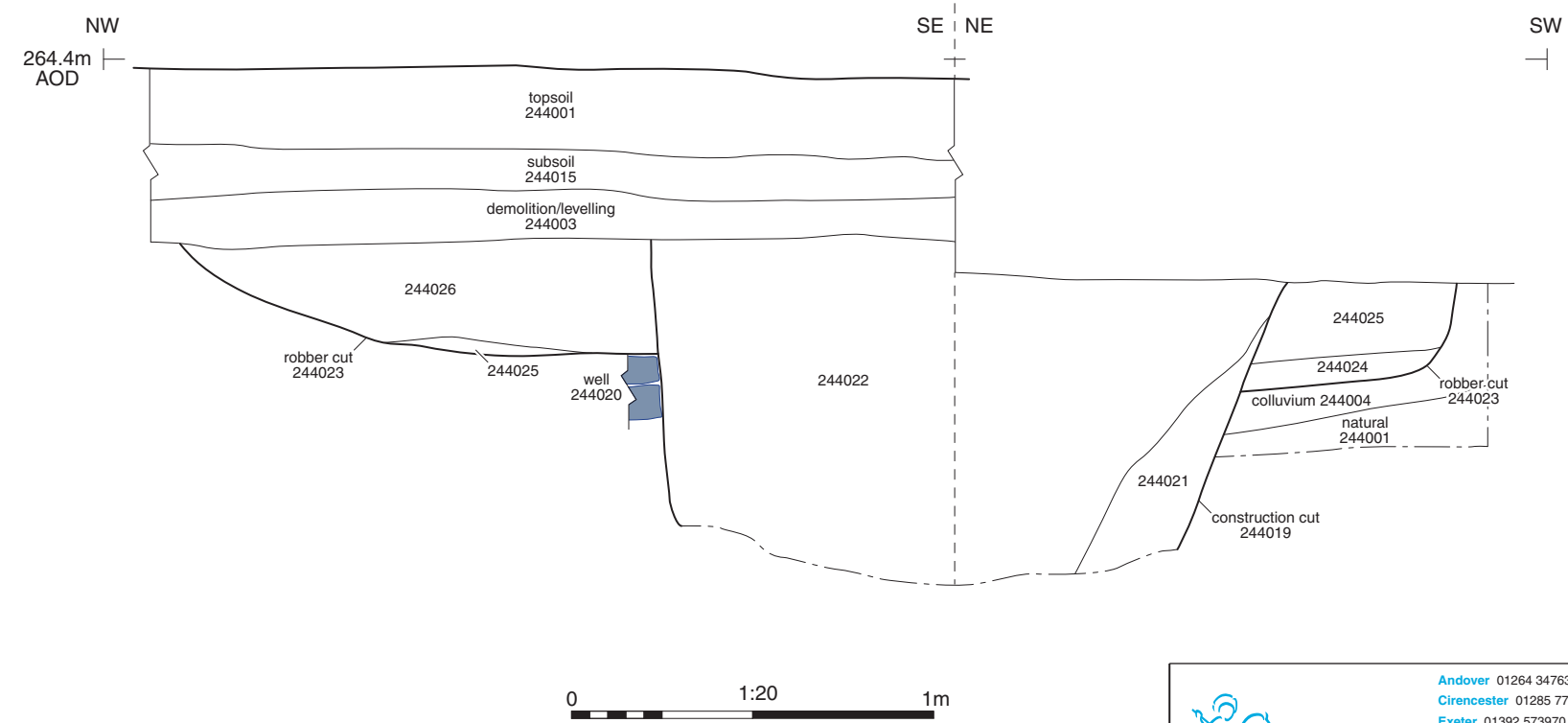
PROJECT TITLE
**A417 Missing Link, Birdlip,
 Gloucestershire**
 FIGURE TITLE
**Area 2 Field G, Trench 247: plan,
 section and photograph**

DRAWN BY	AW	PROJECT NO.	CR0463	FIGURE NO.
CHECKED BY	DJB	DATE	26/04/2021	45
APPROVED BY	DS	SCALE@A3	1:200, 1:20	

Trench 244



Section UU




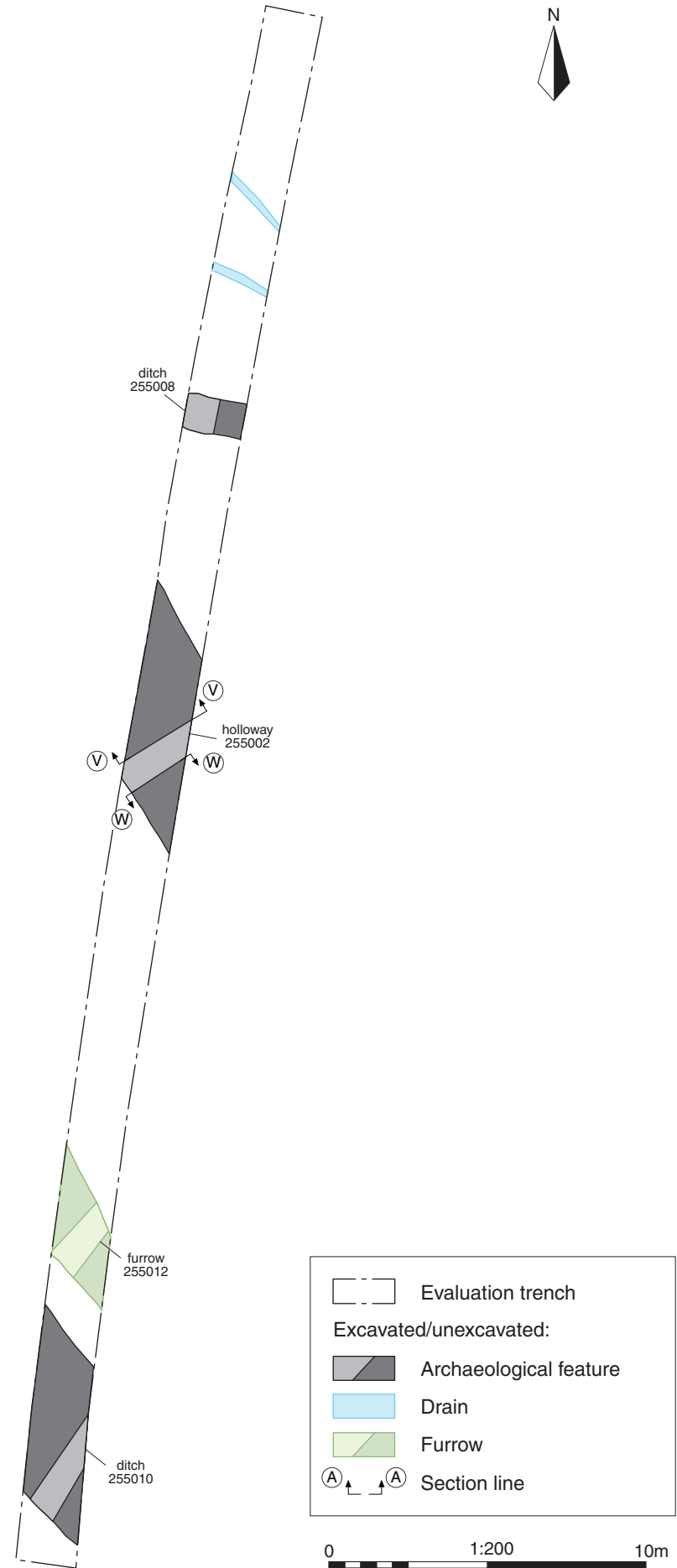
Construction cut 244019, looking north-east (1m scale)

Cotswold Archaeology
 Andover 01264 347630
 Cirencester 01285 771022
 Exeter 01392 573970
 Milton Keynes 01908 564660
 Suffolk 01449 900120
 www.cotswoldarchaeology.co.uk
 enquiries@cotswoldarchaeology.co.uk

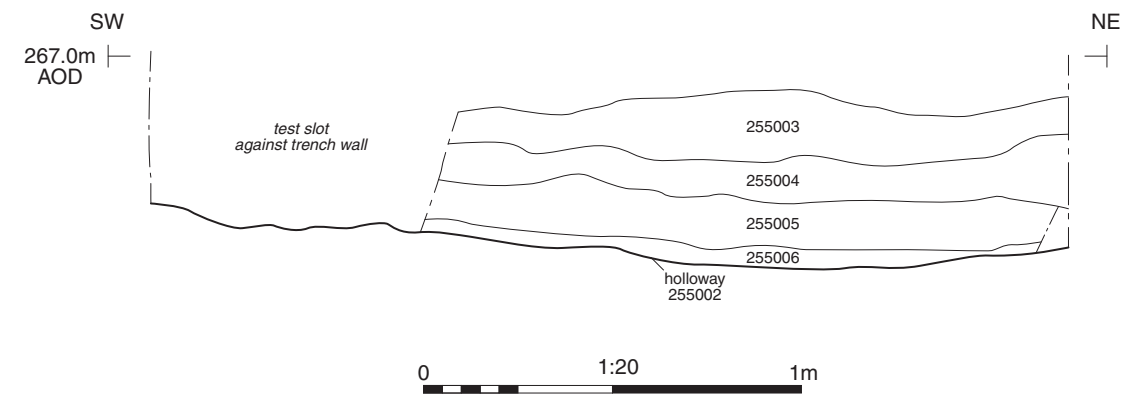
PROJECT TITLE
A417 Missing Link, Birdlip, Gloucestershire
 FIGURE TITLE
Area 2 Field G, Trench 244: plan, section and photograph

DRAWN BY	AW	PROJECT NO.	CR0463	FIGURE NO.
CHECKED BY	DJB	DATE	26/04/2021	46
APPROVED BY	DS	SCALE@A3	1:200, 1:20	

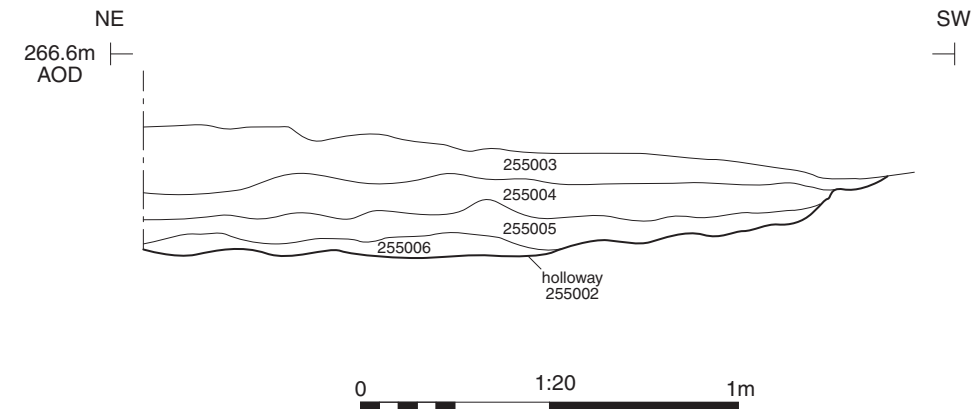
Trench 255



Section VV



Section WW



Holloway 255002, looking south (1m scale)

www.cotswoldarchaeology.co.uk
 Andover 01264 347630
 Cirencester 01285 771022
 Exeter 01392 573970
 Milton Keynes 01908 564660
 Suffolk 01449 900120
 enquiries@cotswoldarchaeology.co.uk

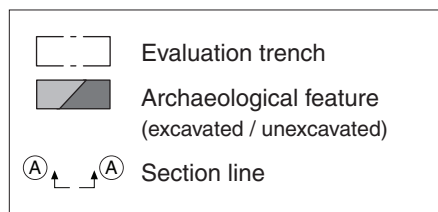
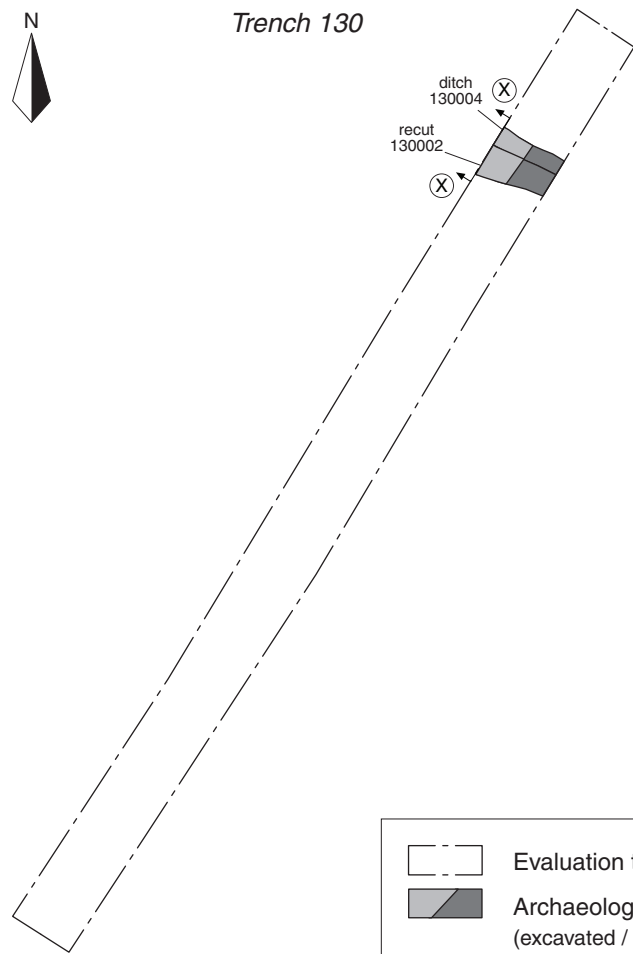
PROJECT TITLE
**A417 Missing Link, Birdlip,
 Gloucestershire**

FIGURE TITLE
**Area 2 Field G, Trench 255: plan,
 sections and photograph**

DRAWN BY	AW	PROJECT NO.	CR0463	FIGURE NO.
CHECKED BY	DJB	DATE	26/04/2021	47
APPROVED BY	DS	SCALE@A3	1:200, 1:20	

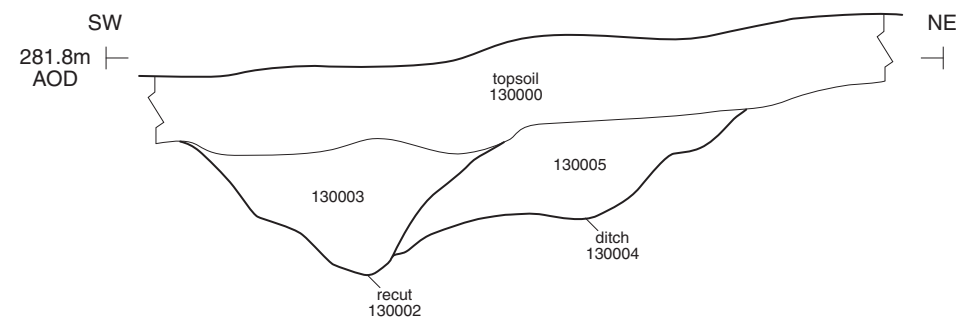


Trench 130



0 1:200 10m

Section XX



0 1:20 1m

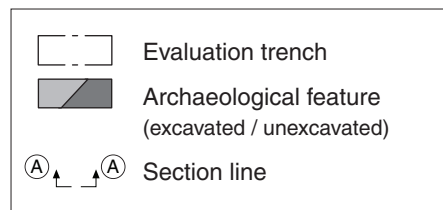
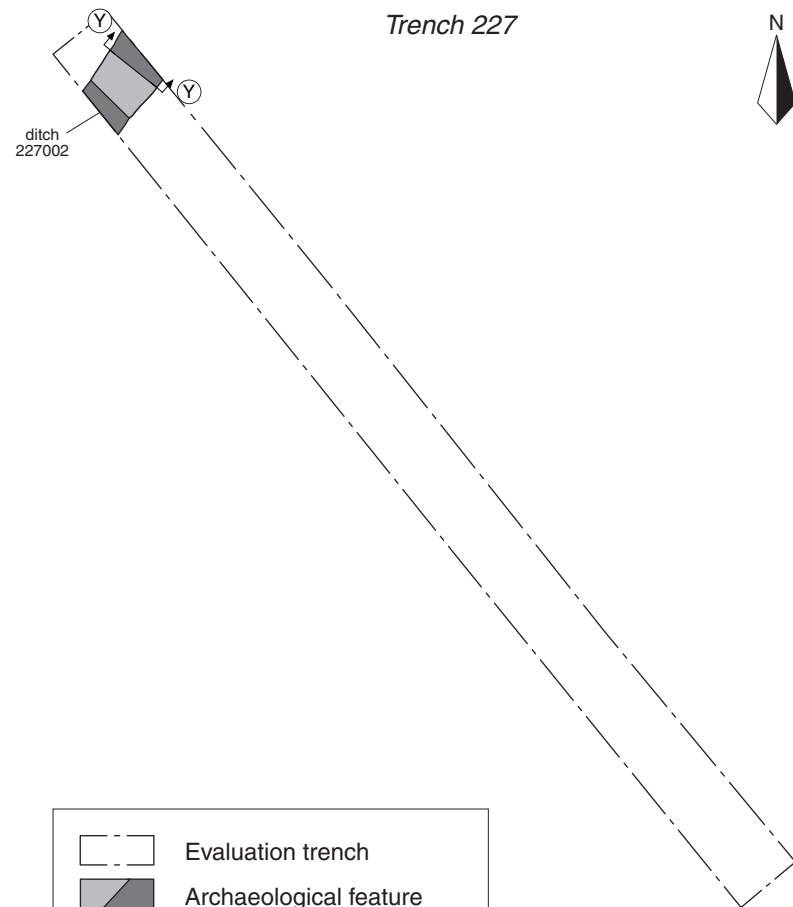


Andover 01264 347630
Cirencester 01285 771022
Exeter 01392 573970
Milton Keynes 01908 564660
Suffolk 01449 900120
www.cotswoldarchaeology.co.uk
enquiries@cotswoldarchaeology.co.uk

PROJECT TITLE
A417 Missing Link, Birdlip,
Gloucestershire

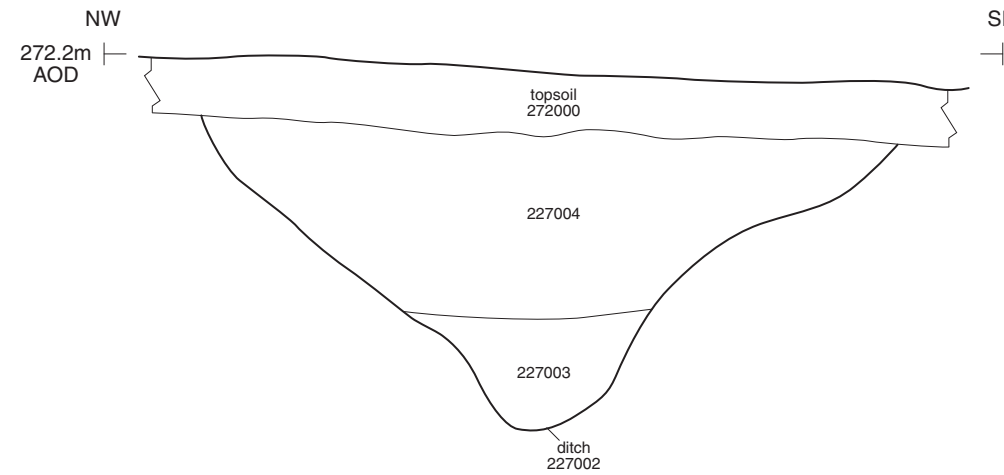
FIGURE TITLE
Area 3 Field C, Trench 130: plan and
section

DRAWN BY	AW	PROJECT NO.	CR0463	FIGURE NO.
CHECKED BY	DJB	DATE	26/04/2021	48
APPROVED BY	DS	SCALE@A3	1:200, 1:20	



0 1:200 10m

Section YY



0 1:20 1m



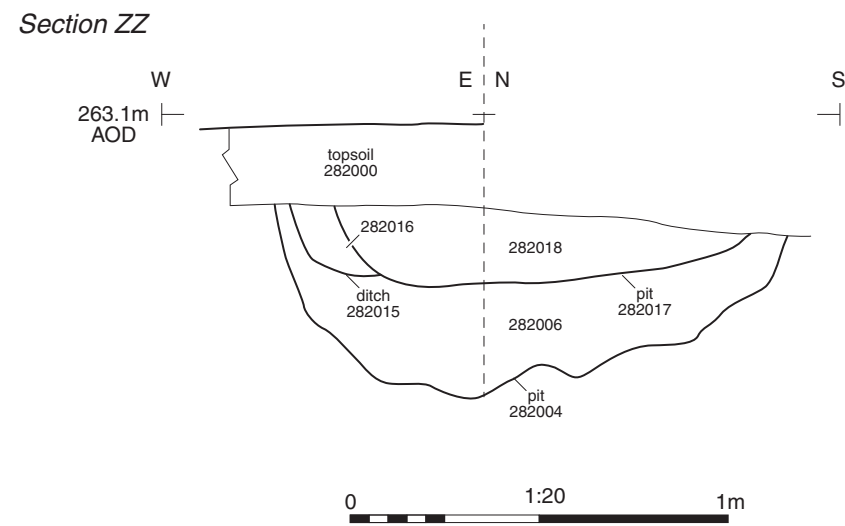
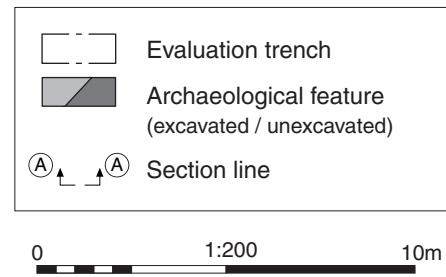
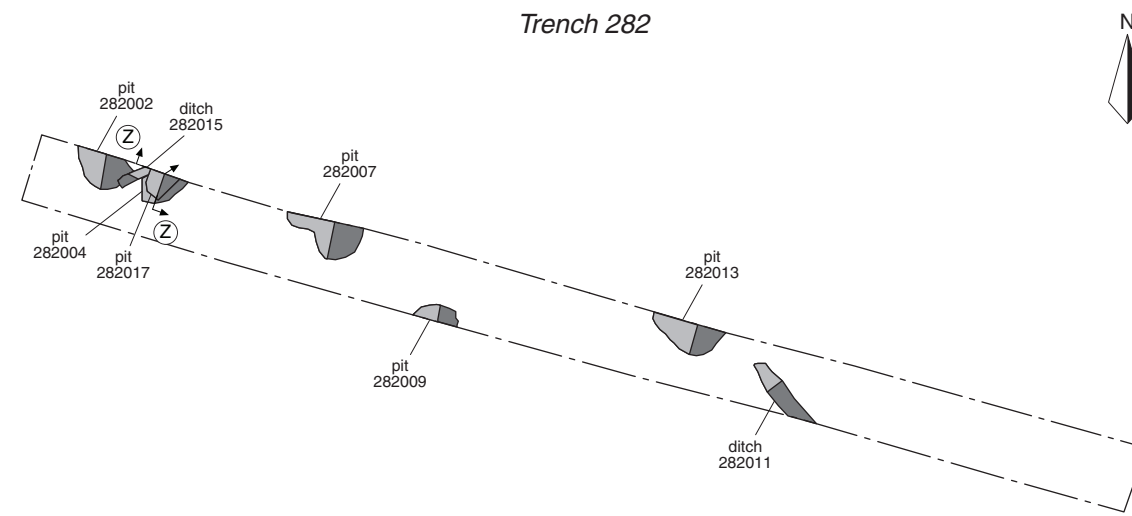
Ditch 227002, looking south (1m scale)


Cotswold Archaeology
 Andover 01264 347630
 Cirencester 01285 771022
 Exeter 01392 573970
 Milton Keynes 01908 564660
 Suffolk 01449 900120
 www.cotswoldarchaeology.co.uk
 enquiries@cotswoldarchaeology.co.uk

PROJECT TITLE
 A417 Missing Link, Birdlip,
 Gloucestershire

FIGURE TITLE
 Area 4 Field A, Trench 227: plan,
 section and photograph

DRAWN BY	AW	PROJECT NO.	CR0463	FIGURE NO.
CHECKED BY	DJB	DATE	26/04/2021	49
APPROVED BY	DS	SCALE@A3	1:200, 1:20	



Ditch 282015 and pits 282004 and 282017, looking east (0.4m scale)


Cotswold Archaeology
 Andover 01264 347630
 Cirencester 01285 771022
 Exeter 01392 573970
 Milton Keynes 01908 564660
 Suffolk 01449 900120
 www.cotswoldarchaeology.co.uk
 enquiries@cotswoldarchaeology.co.uk

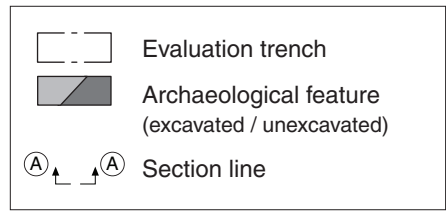
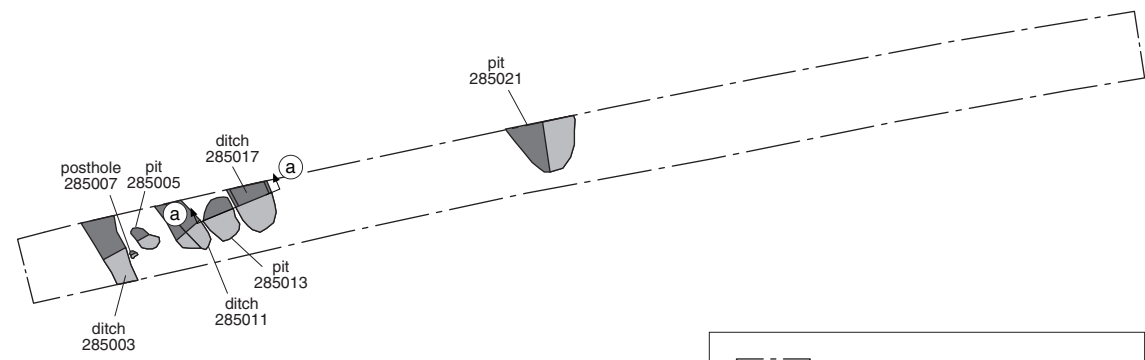
PROJECT TITLE
 A417 Missing Link, Birdlip,
 Gloucestershire

FIGURE TITLE
**Area 4 Field B, Trench 282: plan,
 section and photograph**

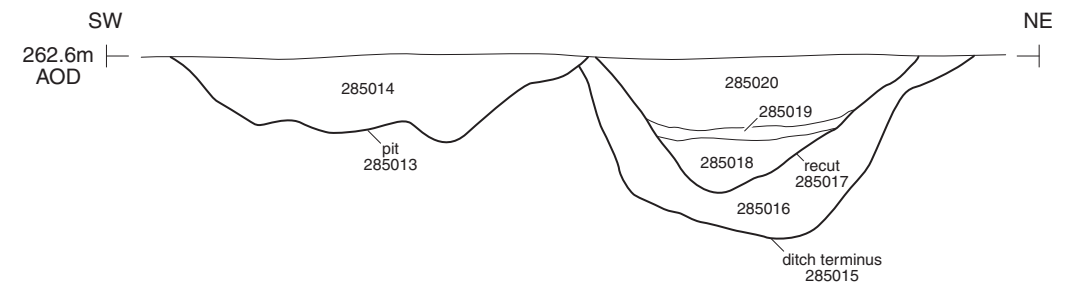
DRAWN BY	AW	PROJECT NO.	CR0463	FIGURE NO.
CHECKED BY	DJB	DATE	26/04/2021	50
APPROVED BY	DS	SCALE@A3	1:200, 1:20	



Trench 285



Section aa



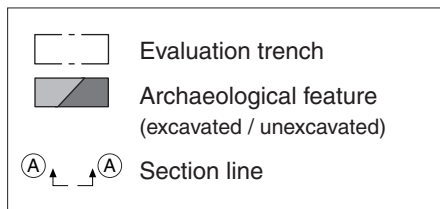
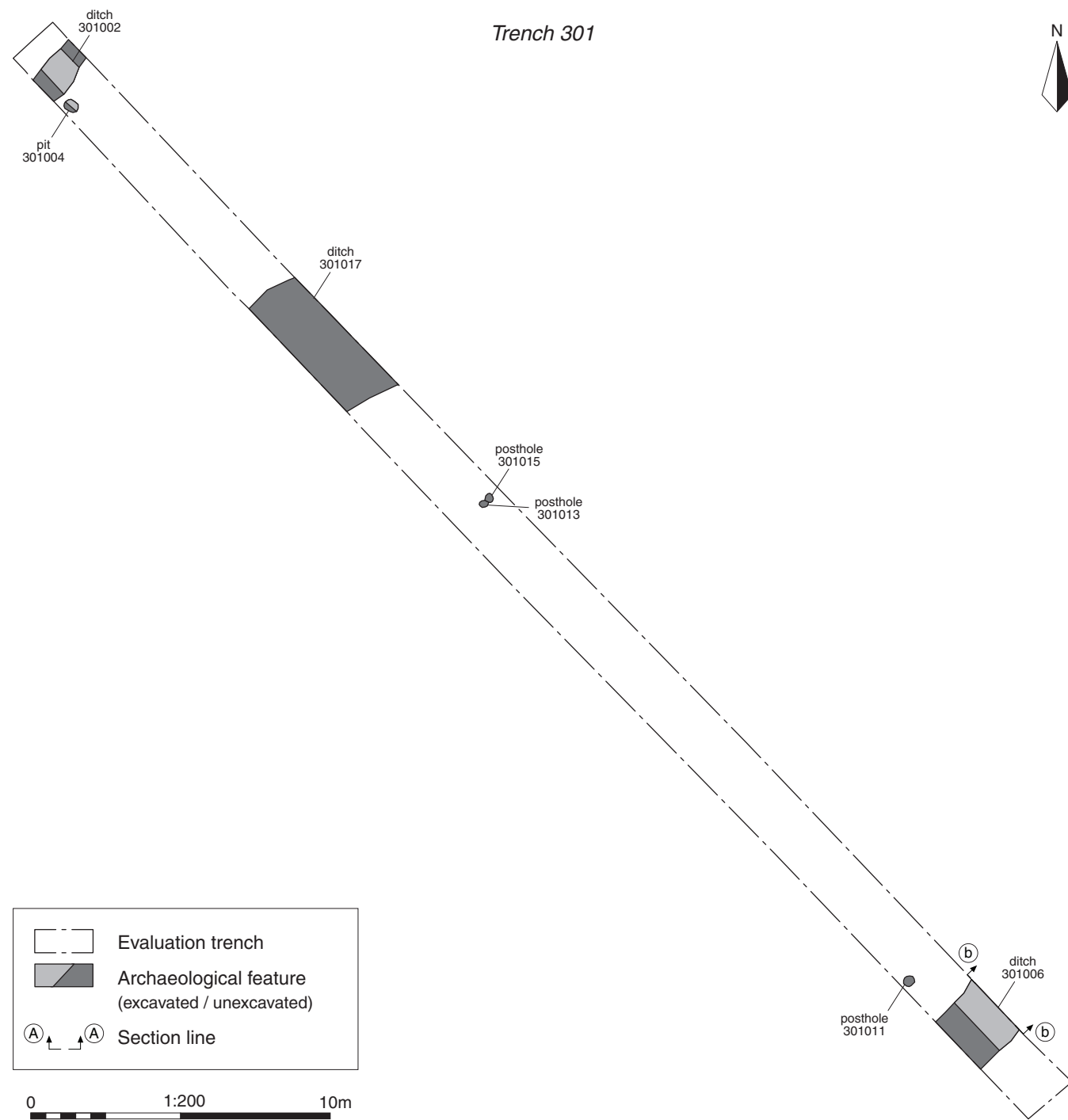
Pit 285013, ditch terminus 28515 and recut 28517, looking north-west (1m scale)

 Cotswold Archaeology
Andover 01264 347630
Cirencester 01285 771022
Exeter 01392 573970
Milton Keynes 01908 564660
Suffolk 01449 900120
www.cotswoldarchaeology.co.uk
enquiries@cotswoldarchaeology.co.uk

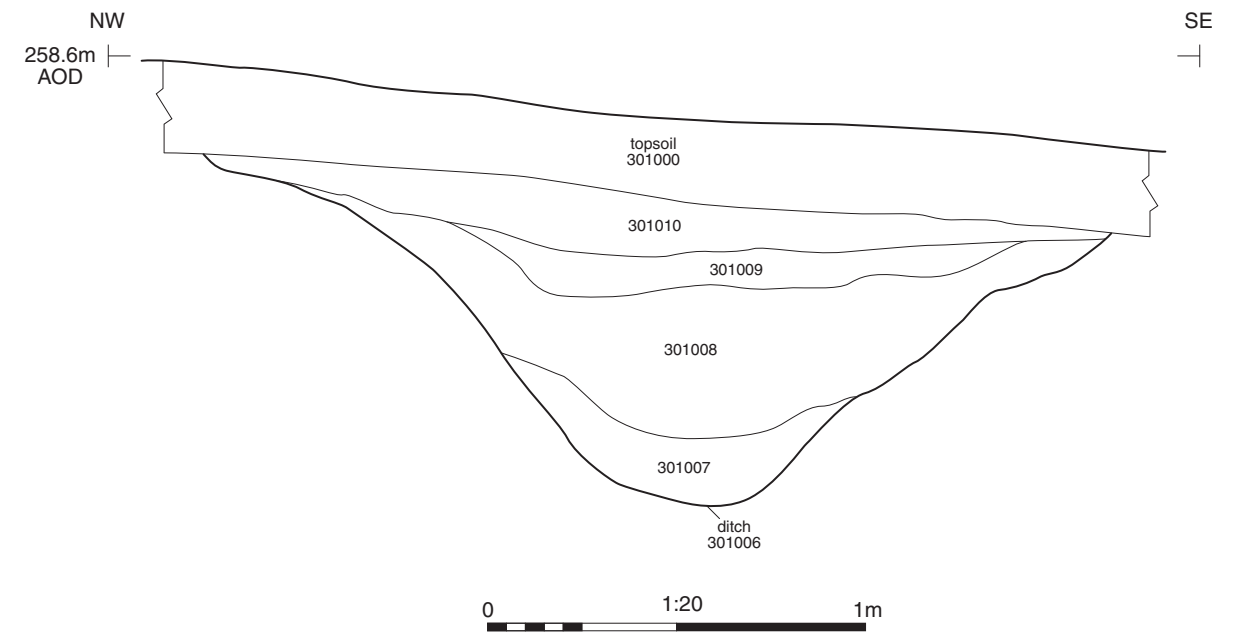
PROJECT TITLE
A417 Missing Link, Birdlip,
Gloucestershire

FIGURE TITLE
Area 4 Field B, Trench 285: plan,
section and photograph

DRAWN BY AW PROJECT NO. CR0463 FIGURE NO.
CHECKED BY DJB DATE 26/04/2021
APPROVED BY DS SCALE@A3 1:200, 1:20 51



Section bb



Ditch 301006, looking north-west (1m scale)


Cotswold Archaeology
 Andover 01264 347630
 Cirencester 01285 771022
 Exeter 01392 573970
 Milton Keynes 01908 564660
 Suffolk 01449 900120
 www.cotswoldarchaeology.co.uk
 enquiries@cotswoldarchaeology.co.uk

PROJECT TITLE
**A417 Missing Link, Birdlip,
 Gloucestershire**

FIGURE TITLE
**Area 5 Field A, Trench 301: plan,
 section and photograph**

DRAWN BY	AW	PROJECT NO.	CR0463	FIGURE NO.
CHECKED BY	DJB	DATE	26/04/2021	52
APPROVED BY	DS	SCALE@A3	1:200, 1:20	

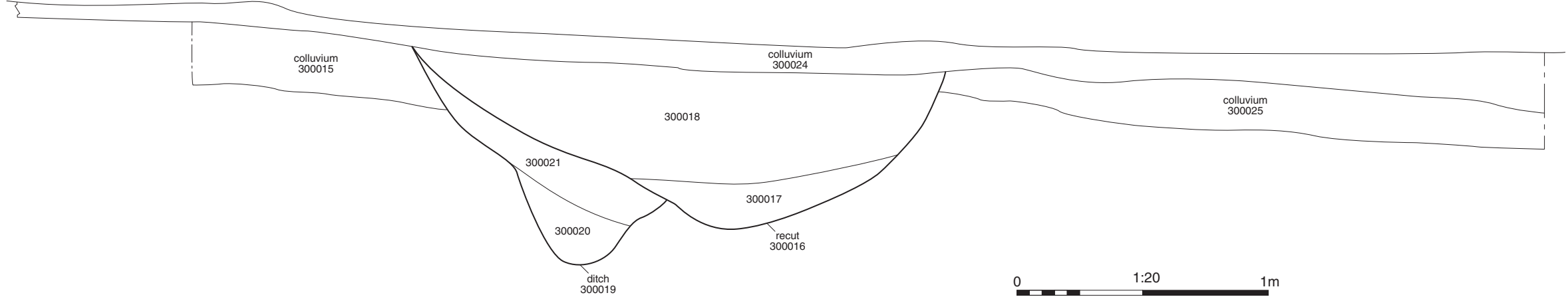
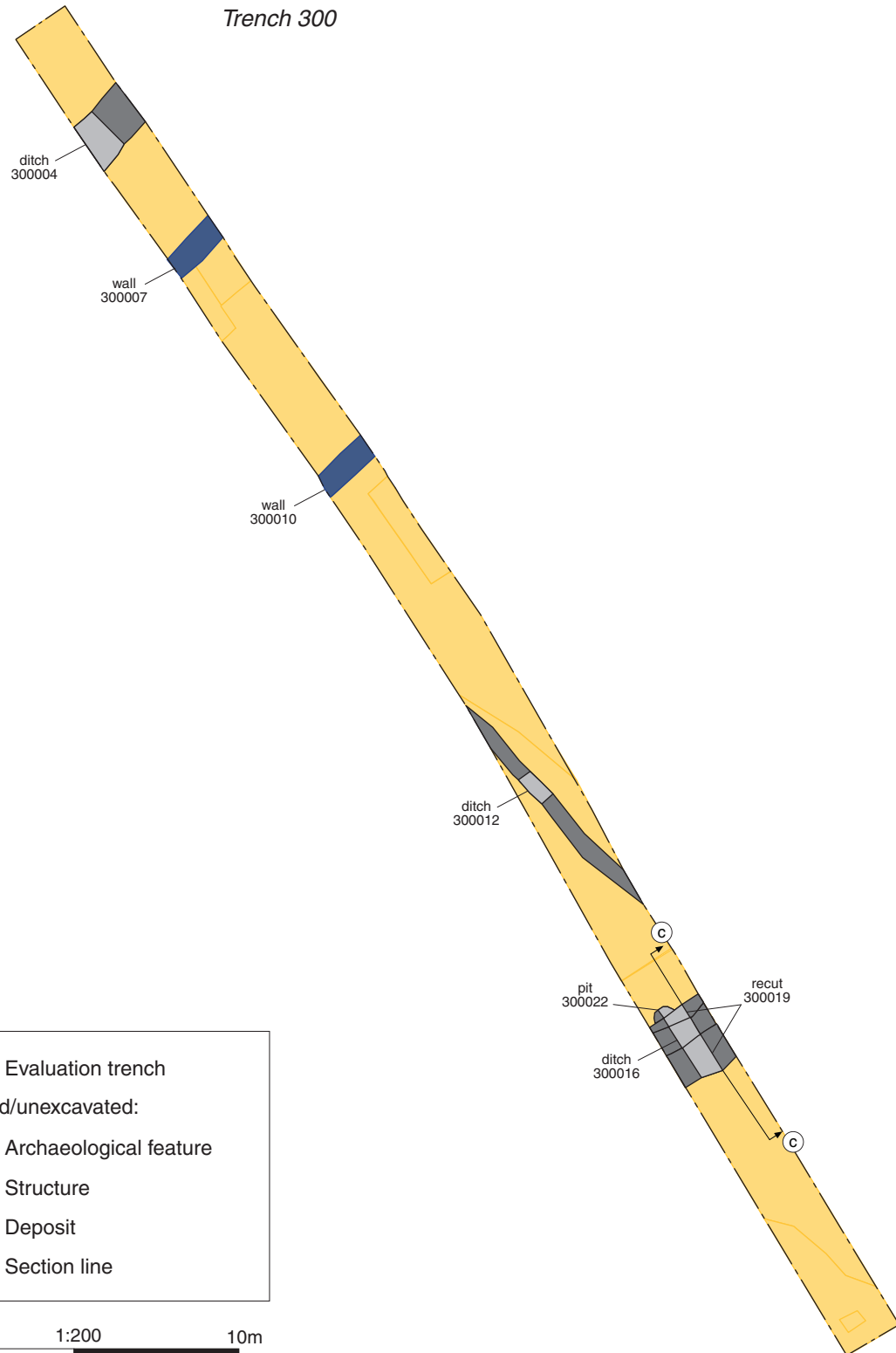
Section cc

NW
256.2m
AOD

SE



Trench 300



Evaluation trench
 Excavated/unexcavated:
 Archaeological feature
 Structure
 Deposit
A Section line

0 1:200 10m



Ditch 300019 and recut 300016, looking north-east (1m scale)

Cotswold Archaeology
 Andover 01264 347630
 Cirencester 01285 771022
 Exeter 01392 573970
 Milton Keynes 01908 564660
 Suffolk 01449 900120
 www.cotswoldarchaeology.co.uk
 enquiries@cotswoldarchaeology.co.uk

PROJECT TITLE
A417 Missing Link, Birdlip, Gloucestershire
 FIGURE TITLE
Area 5 Field A, Trench 300: plan, section and photograph

DRAWN BY	AW	PROJECT NO.	CR0463	FIGURE NO.
CHECKED BY	DJB	DATE	26/04/2021	53
APPROVED BY	DS	SCALE@A3	1:200, 1:20	



Buried soil 300006, walls 300007 and 300010, and levelling 300011, looking north-west (1m scale)



Walls 300007 and 300010, and levelling 300008 and 300011, looking south-east (1m scale)



Andover 01264 347630
 Cirencester 01285 771022
 Exeter 01392 573970
 Milton Keynes 01908 564660
 Suffolk 01449 900120
 www.cotswoldarchaeology.co.uk
 enquiries@cotswoldarchaeology.co.uk

PROJECT TITLE

A417 Missing Link, Birdlip,
 Gloucestershire

FIGURE TITLE

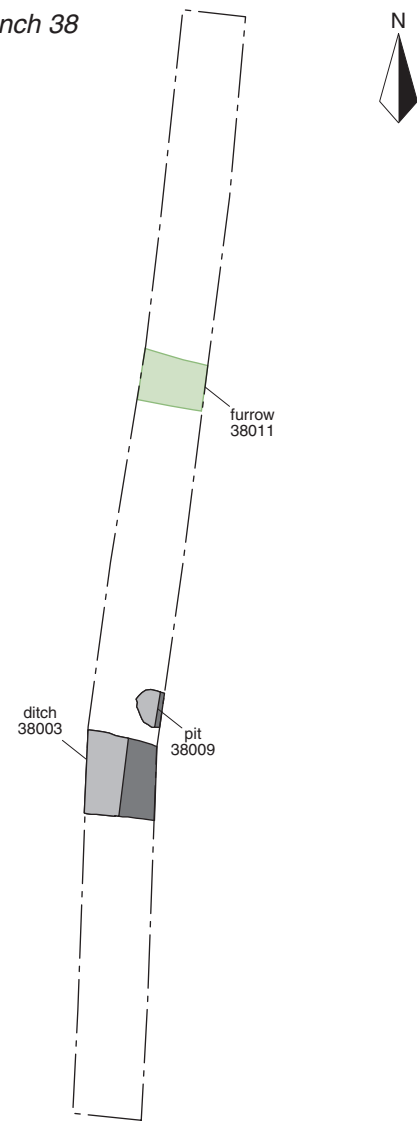
Area 5, Trench 300: photographs

DRAWN BY RW PROJECT NO. CR0463
 CHECKED BY DJB DATE 03/02/2021
 APPROVED BY DS SCALE@A4 NA

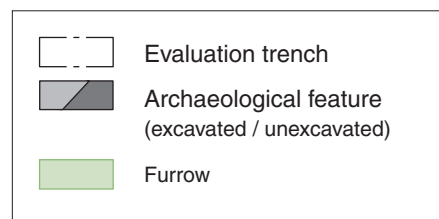
FIGURE NO.

54

Trench 38



Ditch 38003, looking west (1m scale)



0 1:200 10m

Andover 01264 347630
 Cirencester 01285 771022
 Exeter 01392 573970
 Milton Keynes 01908 564660
 Suffolk 01449 900120
 www.cotswoldarchaeology.co.uk
 enquiries@cotswoldarchaeology.co.uk

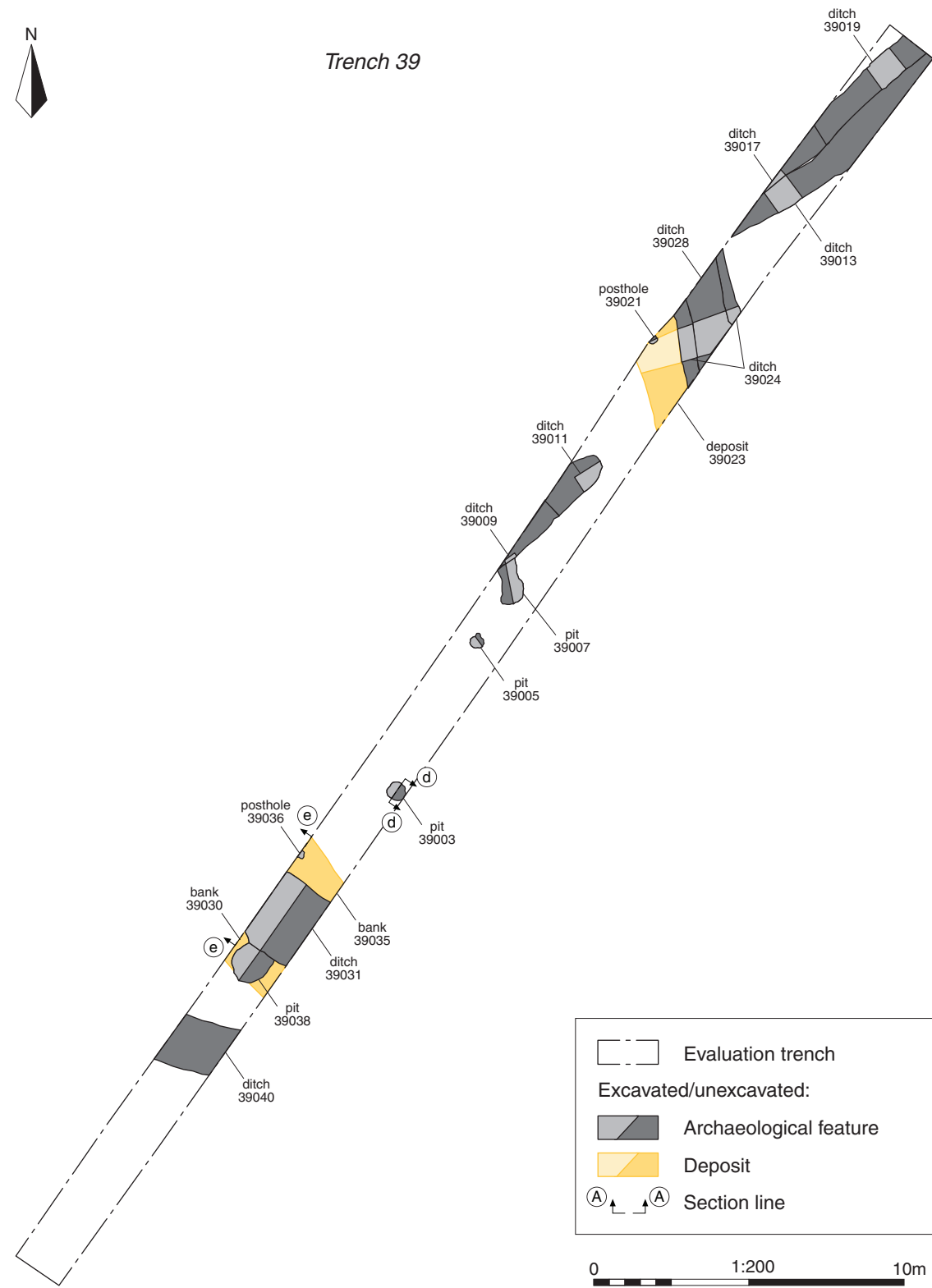
PROJECT TITLE
 A417 Missing Link, Birdlip,
 Gloucestershire

FIGURE TITLE
 Area 6 Field A, Trench 38: plan and
 photograph

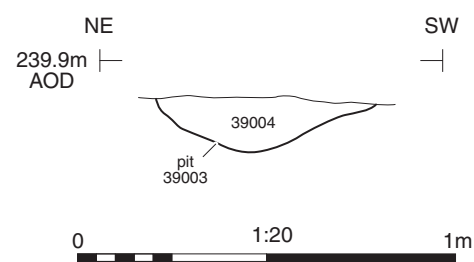
DRAWN BY	AW	PROJECT NO.	CR0463	FIGURE NO.
CHECKED BY	DJB	DATE	26/04/2021	55
APPROVED BY	DS	SCALE@A3	1:200	



Trench 39



Section dd



Posthole 39021, deposit 39023 and ditches 39024, 39028, 39013, 29017 and 39019, looking north-west (1m scale)



Pit 39003, looking south-east (0.3m scale)

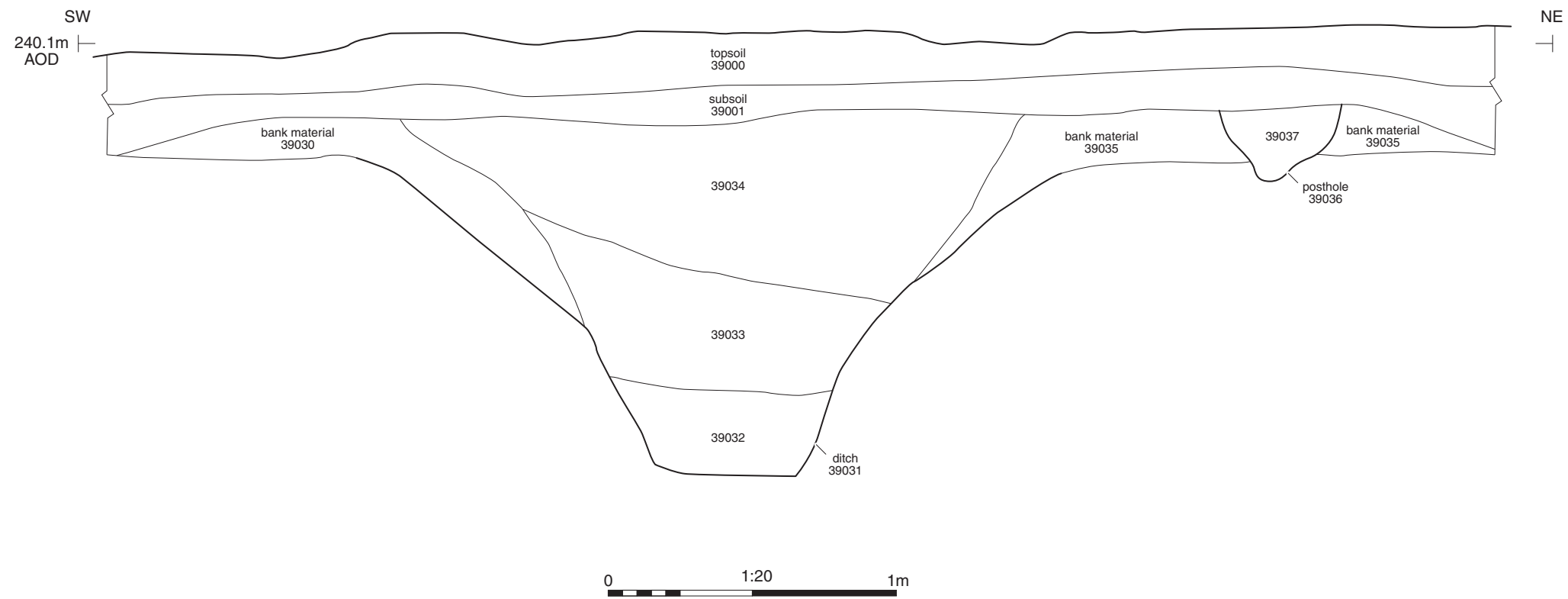

Cotswold Archaeology
 Andover 01264 347630
 Cirencester 01285 771022
 Exeter 01392 573970
 Milton Keynes 01908 564660
 Suffolk 01449 900120
 www.cotswoldarchaeology.co.uk
 enquiries@cotswoldarchaeology.co.uk

PROJECT TITLE
**A417 Missing Link, Birdlip,
 Gloucestershire**


FIGURE TITLE
**Area 6 Field A, Trench 39: plan, section
 and photographs**

DRAWN BY	AW	PROJECT NO.	CR0463	FIGURE NO.
CHECKED BY	DJB	DATE	26/04/2021	56
APPROVED BY	DS	SCALE@A3	1:200, 1:20	

Section ee



Ditch 39031, looking south-west (1m scale)



Ditch 39021 and posthole 39036, looking north-west (1m scale)

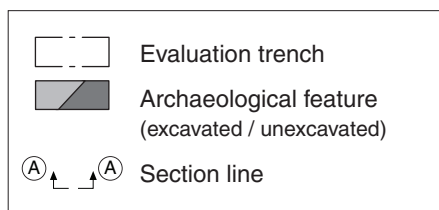
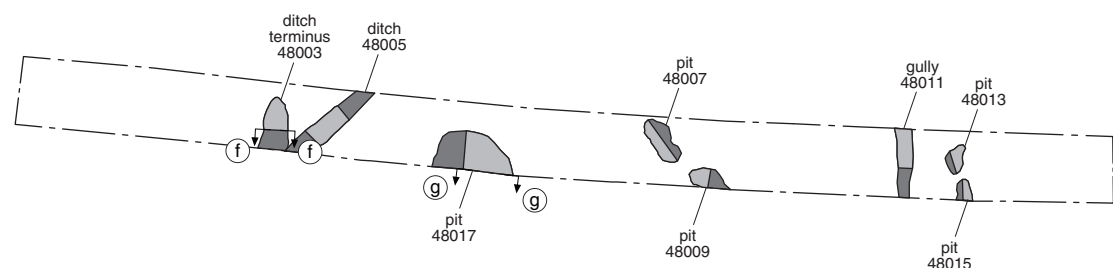

Cotswold Archaeology
 Andover 01264 347630
 Cirencester 01285 771022
 Exeter 01392 573970
 Milton Keynes 01908 564660
 Suffolk 01449 900120
 www.cotswoldarchaeology.co.uk
 enquiries@cotswoldarchaeology.co.uk

PROJECT TITLE
**A417 Missing Link, Birdlip,
 Gloucestershire**

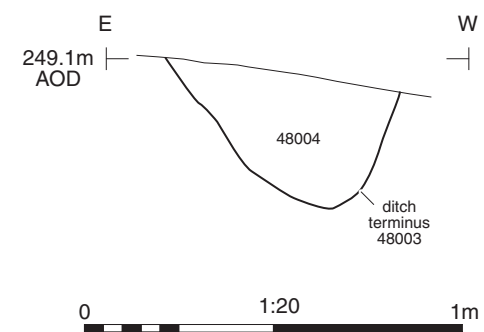
FIGURE TITLE
**Area 6 Field A, Trench 39: section and
 photographs**

DRAWN BY	AW	PROJECT NO.	CR0463	FIGURE NO.
CHECKED BY	DJB	DATE	26/04/2021	
APPROVED BY	DS	SCALE@A3	1:200, 1:20	57

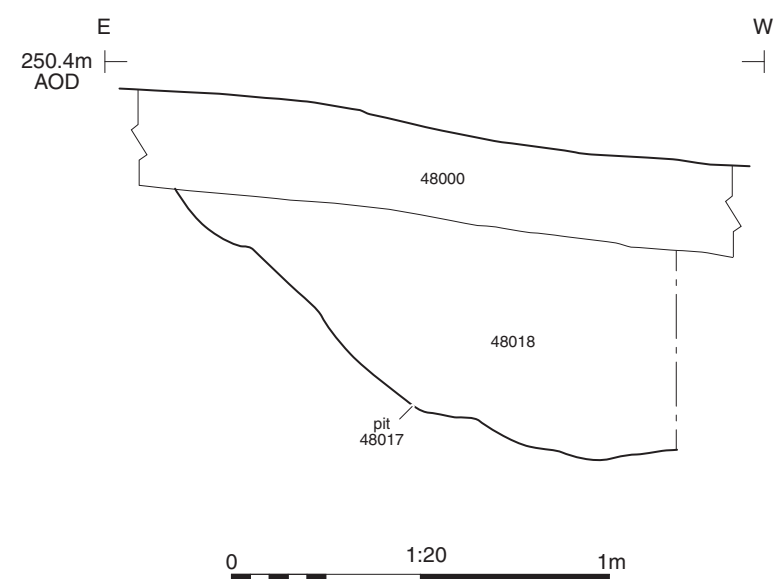
Trench 48



Section ff



Section gg



Ditch terminus 48003, looking south (0.3m scale)



Pit 48017, looking south (1m scale)

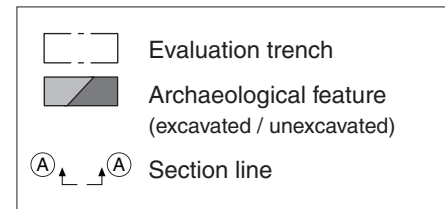
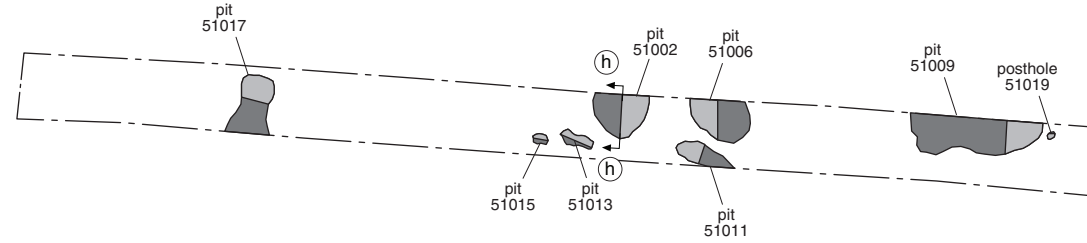

Cotswold Archaeology
 Andover 01264 347630
 Cirencester 01285 771022
 Exeter 01392 573970
 Milton Keynes 01908 564660
 Suffolk 01449 900120
 www.cotswoldarchaeology.co.uk
 enquiries@cotswoldarchaeology.co.uk

PROJECT TITLE
**A417 Missing Link, Birdlip,
 Gloucestershire**

FIGURE TITLE
**Area 6 Field B, Trench 48: plan,
 sections and photographs**

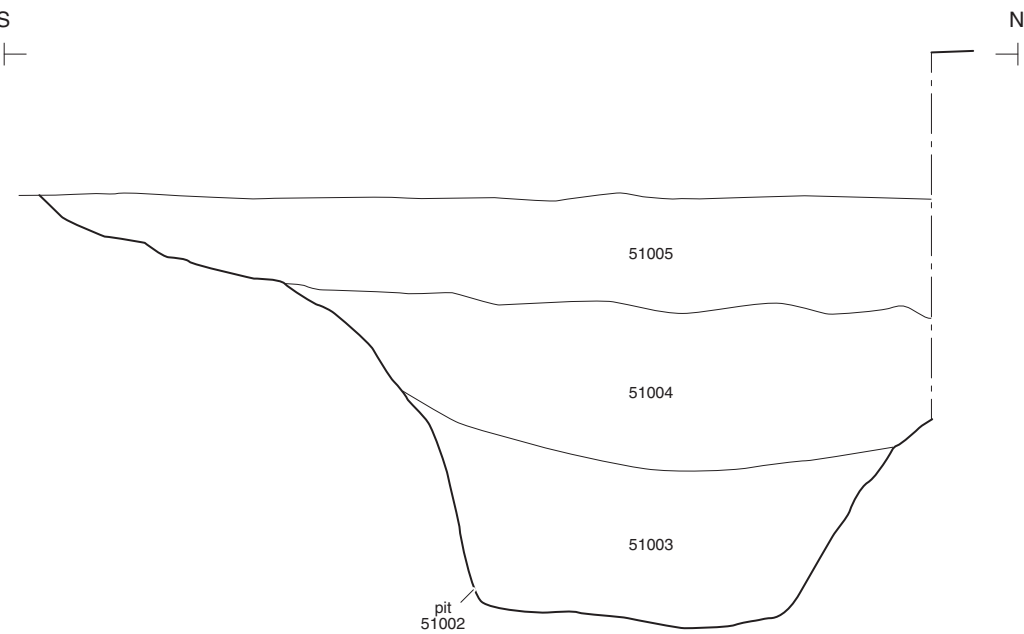
DRAWN BY	AW	PROJECT NO.	CR0463	FIGURE NO.
CHECKED BY	DJB	DATE	26/04/2021	58
APPROVED BY	DS	SCALE@A3	1:200, 1:20	

Trench 51



Section hh

S
267.7m
AOD



Pit 51002, looking north-west (1m scale)

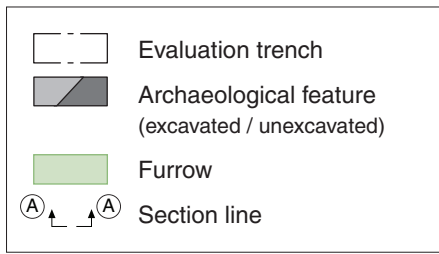
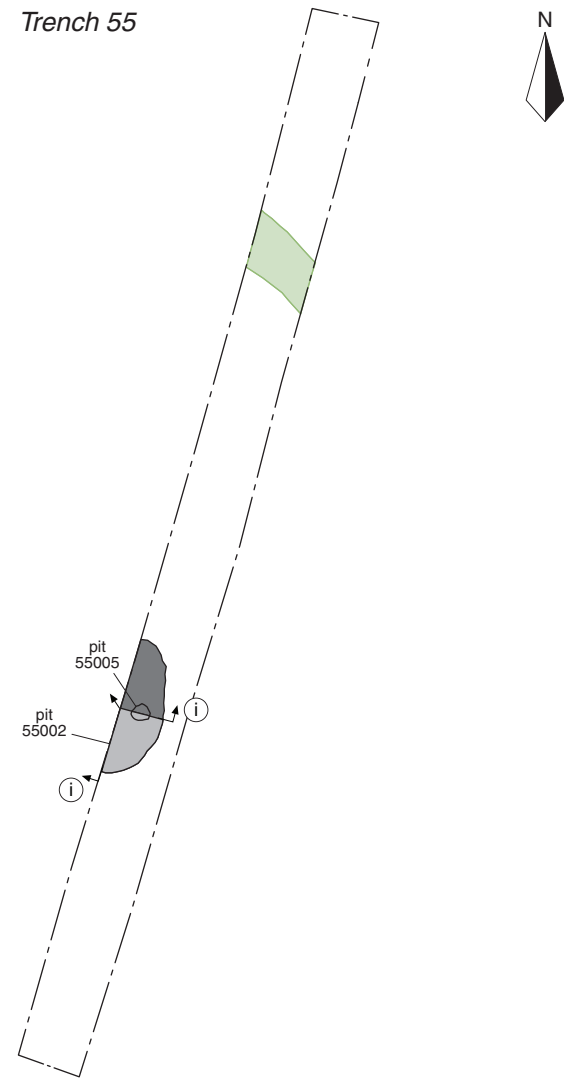

Cotswold Archaeology
 Andover 01264 347630
 Cirencester 01285 771022
 Exeter 01392 573970
 Milton Keynes 01908 564660
 Suffolk 01449 900120
 www.cotswoldarchaeology.co.uk
 enquiries@cotswoldarchaeology.co.uk

PROJECT TITLE
**A417 Missing Link, Birdlip,
 Gloucestershire**

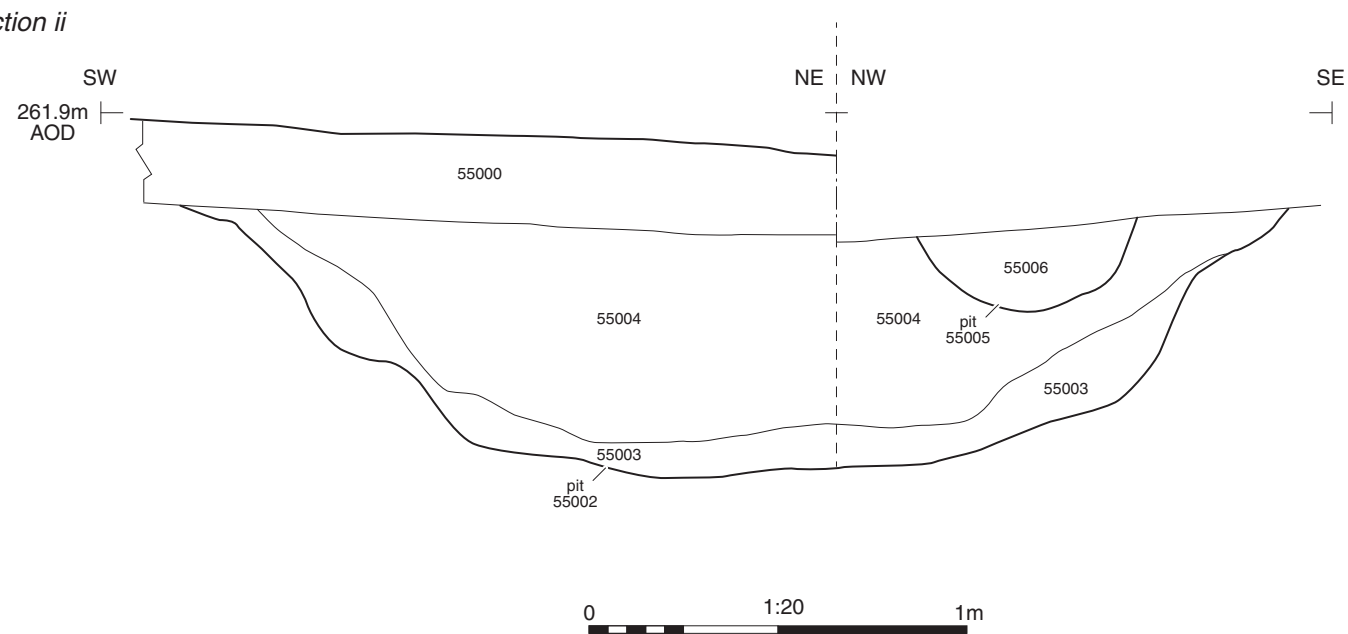
FIGURE TITLE
**Area 6 Field B, Trench 51: plan, section
 and photograph**

DRAWN BY	AW	PROJECT NO.	CR0463	FIGURE NO.
CHECKED BY	DJB	DATE	26/04/2021	59
APPROVED BY	DS	SCALE@A3	1:200, 1:20	

Trench 55



Section ii



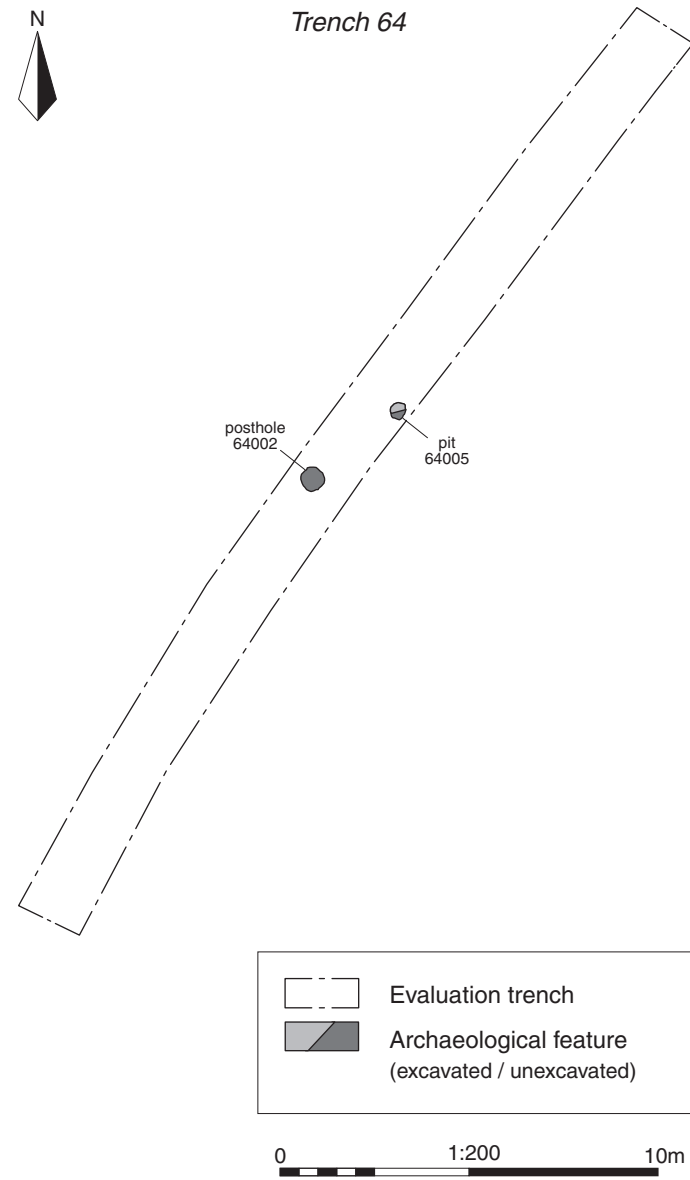
Pits 55002 and 55005, looking north (1m scale)

Andover 01264 347630
Cirencester 01285 771022
Exeter 01392 573970
Milton Keynes 01908 564660
Suffolk 01449 900120
www.cotswoldarchaeology.co.uk
enquiries@cotswoldarchaeology.co.uk

PROJECT TITLE
A417 Missing Link, Birdlip,
Gloucestershire

FIGURE TITLE
Area 6 Field B, Trench 55: plan, section
and photograph

DRAWN BY	AW	PROJECT NO.	CR0463	FIGURE NO.
CHECKED BY	DJB	DATE	26/04/2021	60
APPROVED BY	DS	SCALE@A3	1:200, 1:20	



Pit 64005, looking south (0.3m scale)


Cotswold Archaeology
 Andover 01264 347630
 Cirencester 01285 771022
 Exeter 01392 573970
 Milton Keynes 01908 564660
 Suffolk 01449 900120
 www.cotswoldarchaeology.co.uk
 enquiries@cotswoldarchaeology.co.uk

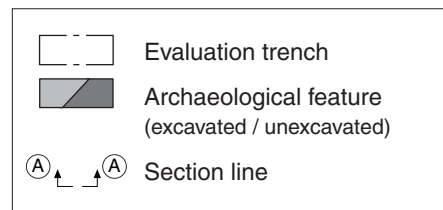
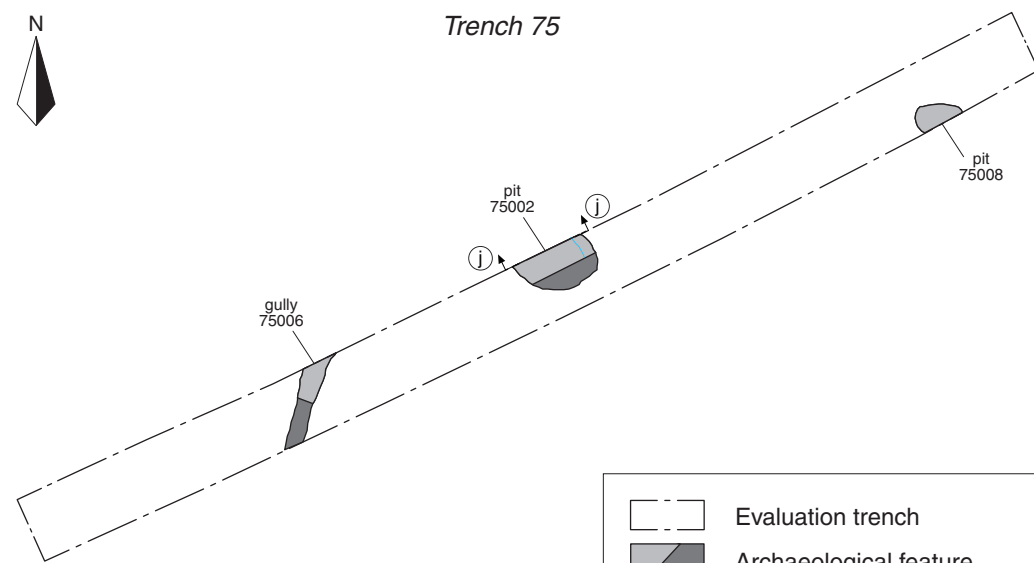
PROJECT TITLE
 A417 Missing Link, Birdlip,
 Gloucestershire

FIGURE TITLE
**Area 6 Field B, Trench 64: plan and
 photograph**

DRAWN BY	AW	PROJECT NO.	CR0463	FIGURE NO.
CHECKED BY	DJB	DATE	26/04/2021	
APPROVED BY	DS	SCALE@A3	1:200	61

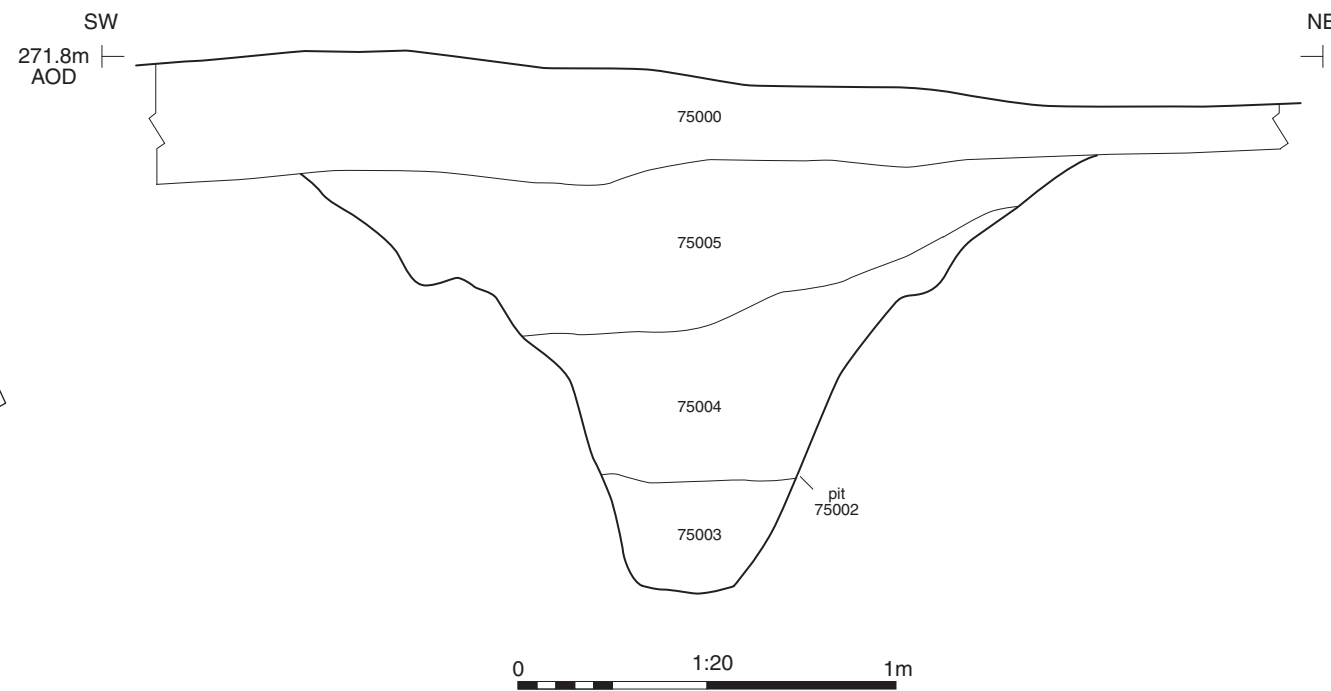


Trench 75



0 1:200 10m

Section jj



Pit 75002, looking north (1m scale)

Andover 01264 347630
 Cirencester 01285 771022
 Exeter 01392 573970
 Milton Keynes 01908 564660
 Suffolk 01449 900120
 www.cotswoldarchaeology.co.uk
 enquiries@cotswoldarchaeology.co.uk

PROJECT TITLE
 A417 Missing Link, Birdlip,
 Gloucestershire

FIGURE TITLE
 Area 6 Field C, Trench 75: plan, section
 and photograph

DRAWN BY	AW	PROJECT NO.	CR0463	FIGURE NO.
CHECKED BY	DJB	DATE	26/04/2021	62
APPROVED BY	DS	SCALE@A3	1:200, 1:20	



Cupid figurine, pre-conservation



Cupid figurine, post-conservation

0 1:1 50mm



Andover 01264 347630
 Cirencester 01285 771022
 Milton Keynes 01908 564660
 Suffolk 01449 900120
www.cotswoldarchaeology.co.uk
enquiries@cotswoldarchaeology.co.uk

PROJECT TITLE

A417 Missing Link, Birdlip,
 Gloucestershire

FIGURE TITLE

**Trench 244: photographs of Cupid
 figurine**

DRAWN BY AO PROJECT NO. CR0463
 CHECKED BY DJB DATE 11/05/2021
 APPROVED BY AT SCALE@A4 1:1

FIGURE NO.

63

Andover Office

Stanley House
Walworth Road
Andover
Hampshire
SP10 5LH

t: 01264 347630

Cirencester Office

Building 11
Kemble Enterprise Park
Cirencester
Gloucestershire
GL7 6BQ

t: 01285 771022

Exeter Office

Unit 1, Clyst Units
Cofton Road
Marsh Barton
Exeter
EX2 8QW

t: 01392 573970

Milton Keynes Office

Unit 8 - The IO Centre
Fingle Drive, Stonebridge
Milton Keynes
Buckinghamshire
MK13 0AT

t: 01908 564660

Suffolk Office

Unit 5, Plot 11, Maitland Road
Lion Barn Industrial Estate
Needham Market
Suffolk
IP6 8NZ

t: 01449 900120

e: enquiries@cotswoldarchaeology.co.uk

